

Attachment A18

Environmental Preliminary Site Investigation



Douglas Partners

Geotechnics | Environment | Groundwater

Report on
Environmental Preliminary Site Investigation

Proposed Woolworths Development
923-935 Bourke Street, Waterloo

Prepared for
Fabcot Pty Ltd

Project 86864.00
October 2019

Integrated Practical Solutions



Document History

Document details

| | | | |
|----------------------------|---|---------------------|-------|
| Project No. | 86864.00 | Document No. | R.002 |
| Document title | Report on Environmental Preliminary Site Investigation Proposed Woolworths Development | | |
| Site address | 923-935 Bourke Street, Waterloo | | |
| Report prepared for | Fabcot Pty Ltd | | |
| File name | 86864.00.R002.Rev0 | | |

Document status and review

| Status | Prepared by | Reviewed by | Date issued |
|------------|----------------|-------------|-----------------|
| Draft A | Alyssa Spencer | Paul Gorman | 23 July 2019 |
| Revision 0 | Alyssa Spencer | Paul Gorman | 21 October 2019 |
| | | | |
| | | | |

Distribution of copies

| Status | Electronic | Paper | Issued to |
|---------|------------|-------|-------------------------------|
| Draft A | 1 | 0 | Michelle Chiu, Fabcot Pty Ltd |
| Rev 0 | 1 | 0 | Michelle Chiu, Fabcot Pty Ltd |
| | | | |
| | | | |

The undersigned, on behalf of Douglas Partners Pty Ltd, confirm that this document and all attached drawings, logs and test results have been checked and reviewed for errors, omissions and inaccuracies.

| | Signature | Date |
|-----------------|------------------|-----------------|
| Author | <i>J. Beamer</i> | 21 October 2019 |
| Reviewer | <i>P. Gorman</i> | 21 October 2019 |



FS 604853

Douglas Partners Pty Ltd
 ABN 75 053 980 117
www.douglaspartners.com.au
 96 Hermitage Road
 West Ryde NSW 2114
 PO Box 472
 West Ryde NSW 1685
 Phone (02) 9809 0666

Table of Contents

| | Page |
|--|-------------|
| 1. Introduction..... | 1 |
| 1.1 Proposed Development | 1 |
| 2. Scope of Work..... | 1 |
| 3. Site Identification and Description..... | 2 |
| 3.1 Site Identification..... | 2 |
| 3.2 Site Layout and Description | 3 |
| 4. Regional Geology and Hydrogeology | 4 |
| 4.1 Geology..... | 4 |
| 4.2 Hydrology..... | 4 |
| 4.3 Acid Sulphate Soils and Salinity | 4 |
| 4.4 Groundwater Bore Search | 5 |
| 5. Review of Previous Report..... | 7 |
| 5.1 Site information | 7 |
| 5.2 Fieldwork and Analysis | 7 |
| 5.3 Results | 8 |
| 5.4 Recommendations | 9 |
| 6. Site History | 9 |
| 6.1 NSW EPA Public Registers | 9 |
| 6.2 Historical Title Search | 10 |
| 6.3 Historical Aerial Photography | 10 |
| 6.4 Section 10.7 Planning Certificates..... | 11 |
| 6.5 EPA PFAS investigation programme..... | 12 |
| 6.6 SafeWork Records for Dangerous Goods Licences..... | 12 |
| 7. Preliminary Conceptual Site Model..... | 12 |
| 7.1 Potential Contamination Sources | 12 |
| 7.2 Potentially Affected Media | 14 |
| 7.3 Pathways | 14 |
| 7.4 Receptors..... | 14 |
| 8. Conclusions and Recommendations | 14 |
| 9. Limitations | 15 |

Appendices

- Appendix A: About This Report
- Appendix B: Site Photographs
- Appendix C: Drawings
- Appendix D: Lotsearch Report
- Appendix E: Section 10.7 Planning Certificates
- Appendix F: SafeWork Records for Dangerous Goods Licenses

Report on Environmental Preliminary Site Investigation Proposed Woolworths Development 923-935 Bourke Street, Waterloo

1. Introduction

This report presents the results of an environmental preliminary site investigation (PSI) undertaken for due diligence purposes in relation to a potential property purchase and mixed use (Woolworths) redevelopment at 923-935 Bourke Street, Waterloo. The investigation was commissioned in an email dated 15 July 2019 by Michelle Chiu of Fabcot Pty Ltd and was undertaken in accordance with Douglas Partners' proposal SYD190724 dated 12 July 2019.

The objectives of the PSI were to:

- Assess the potential for contamination at the site based on past and present site uses;
- Identify potential contaminants of concern; and
- Make recommendations for additional investigations (if required).

The desktop study has been conducted in general accordance with the National Environment Protection Council (NEPC) *National Environment Protection (Assessment of Site Contamination) Measure 1999* (amended 2013, NEPC 2013) and included a review of historical information, a site walkover and development of a preliminary conceptual site model (CSM).

It is noted that an intrusive investigation has not been conducted as part of the study.

1.1 Proposed Development

Based on the preliminary information supplied by the client it is understood that the proposed development will include the demolition of existing structures and construction of a multi-storey mixed use development over a three-level basement. It is understood that a new Woolworths and BWS is to be incorporated into the development. Excavation for the basement is anticipated to extend to depths of about 9 m below existing surface levels. Locally, deeper excavation may be required for service trenches and crane pads.

2. Scope of Work

The following scope of work was conducted for the PSI:

- A site walkover to observe current site conditions and any indicators of potential contamination;
- Review of historical and current aerial photographs;
- Review of historical title deeds;

- Review of soils and geological maps including potential acid sulfate soils and salinity risk maps;
- Review of the Section 10.7 Planning Certificates (Previously Section 149 Planning certificates);
- Review of records held by SafeWork NSW. The records held by SafeWork may include current and historic licences to store dangerous goods;
- Review of Council records;
- Review of Environment Protection Authority (EPA) Notices and the Bureau of Meteorology (BOM) groundwater bore records;
- Review of report as provided by the client; and
- Preparation of this PSI report detailing the findings of the review of site history information and walkover, and comment on the potential risk of contamination, and providing recommendations for further investigations, if considered necessary.

3. Site Identification and Description

3.1 Site Identification

The site identification information is summarised as follows:

Table 1: Site Identification Details

| Item | Details |
|-------------------------------|---|
| Site Owner / Lease holdings | MARTIN AND SAVAGE PTY LIMITED FAIRFIELD NURSING HOME HOLDINGS PTY. LTD IN 5/10 SHARE CLOVER LEA HOLDINGS PTY. LIMITED IN 3/10 SHARE LAURELDENE HOLDINGS PTY. LIMITED IN 2/10 SHARE AS TENANTS IN COMMON DETROIT RIVER PTY LIMITED |
| Site Address | 923-935 Bourke Street, Waterloo, 2017 |
| Current land use | Retail and Warehouse |
| Lot and Deposited Plan (D.P.) | SP 22322 |
| LEP Planning Zone | B4: Mixed Use |
| Council | Sydney City Council |
| Approximate Site Area | 6,500 m ² |
| Proposed future land-use | Woolworths / mixed use |

3.2 Site Layout and Description

The site comprises a parallelogram shaped area of about 5,200 m², the general layout of which is shown on Drawing 1, Appendix C. At the time of DP's presence on site, single and two-storey commercial buildings with on-ground parking occupied the site. Currently the site is occupied by a crystal wholesaler, a textile wholesaler, a tyre shop, and various other retail / wholesale stores. Existing surface levels were observed to be relatively flat across the site.

Currently the site is occupied by a crystal wholesaler, a textile wholesaler, a tyre shop, and various other retail / wholesale stores. The site includes a car park area. The external brickwork of the commercial buildings on the site appeared to be in a relatively good condition. The pavements within the site appeared to be in a fair condition with some signs of minor cracking evident.

The site is situated within a built-up area developed for a variety of uses. A summary of the current land uses adjacent to the site is given in Table 2. Approximately 400 meters to the north-east is a dry cleaner, and 200 meters to the north-east are multiple car yards. Further to the south is a United Petroleum petrol station.

Table 2: Summary of Adjacent Land Use

| Direction Relative to the Site | Land Use Description |
|--------------------------------|--|
| North | <p>McEvoy Street followed by a largely paved vacant block with an old derelict building. This block has been fenced off with signage indicating that the site has been approved for a multi-storey (high rise) building / complex. Given the size of the proposed development it is anticipated that this development will include a multi-level basement car park.</p> <p>McEvoy Street is a Roads and Maritime Services (RMS) asset.</p> |
| East | <p>Bourke Street followed by six to ten-storey mixed-use buildings over a probable multi-level basement car park. During DP's presence on site, access to the basement car park below these buildings was not possible. The extent and depth of these nearby basement car parks should be confirmed prior to final design.</p> |
| South | <p>Single and two-storey commercial building with on-ground parking adjoining the southern site boundary. Further to the south is a United Petroleum petrol station.</p> |
| West | <p>Young Street and further to the west single and two-storey commercial buildings with on-ground parking and a multi-storey residential building over a probable multi-level basement. During DP's presence on site, access to the basement car park below these buildings was not possible. The extent and depth of these nearby basement car parks should be confirmed prior to final design.</p> |

Drawing 1 (Appendix C) and Photographs 1 and 2 (Plate 1, Appendix B) show the layout of the site and some of the main visible features.

4. Regional Geology and Hydrogeology

4.1 Geology

Reference to the Sydney 1:100,000 Geological Series Sheet indicates that the site is underlain by Quaternary sediments comprising fine to medium grained sands probably underlain by Hawkesbury Sandstone and / or Ashfield shale, which is mapped north (1.3 km) and the west (2 km) of the site. The elevation (Reduced Level) of the site is approximately 23 m above Australian Height Datum (AHD).

The investigation confirmed the geological mapping and encountered aeolian sediments and residual soils overlying sandstone. Ashfield Shale was not encountered in the boreholes.

4.2 Hydrology

The Botany Sand Beds, Botany Basin, NSW Northern, Southern and Western Zones Status Report No.2 prepared by the Department of Land and Water Conservation (DLWC) [GWMA018, March 2000] provides an overview of the Botany sand beds. The report indicates that there are two groundwater systems operating in the region, one being a deeper confined aquifer system in the fractured Triassic bedrock and a shallower unconfined to semi-confined system which is present within the unconsolidated sediments of the Botany sand beds. The saturated portion of the Botany sand beds is known as the Botany Sands Aquifer.

Centennial Park and its associated ponds are located approximately 2 km to the east, whilst Alexandra Canal is located approximately 2.1 km to the south west. The anticipated groundwater flow direction from the site is south to south west. The area has a domestic ban on groundwater use.

4.3 Acid Sulphate Soils and Salinity

Acid Sulphate Soil Risk Mapping by the NSW Department of Planning Industry and Environment identify the site to be within a 'Class 5' zone. Acid Sulphate Soil (ASS) is typically not found in Class 5 areas and the site is only at risk of ASS from an environmental point of view if proposed works are within 500 m of a Class 1, 2, 3 or 4 land that is below RL 5 m AHD, and by which the groundwater table is likely to be lowered below RL 1 m AHD.

The results of the acid sulphate soil laboratory test results completed as part of the geotechnical investigation by DP (reference 86864.00.R.003.Rev0, dated 17 October 2019) indicate that ASS are not present at the site.

Water quality in the Botany Sand Aquifer is typically of low salinity (less than 150 uS/m) and pH varies between 4.3 - 8.9.

4.4 Groundwater Bore Search

The Lotsearch Report (Appendix D) includes a map and list of registered groundwater bores in a zone of 2 km from the site. The below listed bores are those within 100 m of the site, as extracted from the Lotsearch Report. It is noted that the bores are listed for monitoring purposes only. No domestic use is noted given the ban on domestic use of groundwater.

Table 3: Groundwater Bores

Boreholes within the dataset buffer:

| GW No. | Licence No | Work Type | Owner Type | Authorised Purpose | Intended Purpose | Name | Complete Date | Final Depth (m) | Drilled Depth (m) | Salinity (mg/L) | SWL (m) | Yield (L/s) | Elev (AHD) | Dist | Dir |
|-----------|-------------|-----------|------------|--------------------|------------------|--------------------------|---------------|-----------------|-------------------|-----------------|---------|-------------|------------|------|------------|
| GW113 473 | 10BL603 970 | Bore | Local Govt | Monitoring Bore | Monitoring Bore | City of Sydney | 07/07/2000 | 3.00 | 3.00 | | | | | 3m | North East |
| GW113 475 | 10BL603 970 | Bore | Local Govt | Monitoring Bore | Monitoring Bore | City of Sydney | 07/07/2009 | 6.00 | 6.00 | | | | | 11m | West |
| GW113 474 | 10BL603 970 | Bore | Local Govt | Monitoring Bore | Monitoring Bore | City of Sydney | 07/07/2009 | 6.00 | 6.00 | | | | | 12m | North West |
| GW113 797 | 10BL603 971 | Bore | Other Govt | Monitoring Bore | Monitoring Bore | Sydney Water Corp | 05/05/2006 | 4.13 | 4.13 | | | | | 21m | North |
| GW113 254 | 10BL604 454 | Bore | Other Govt | Monitoring Bore | Monitoring Bore | Sydney Water - Waterloo | 29/11/2010 | 3.60 | 3.60 | | | | | 23m | North |
| GW113 778 | 10BL603 971 | Bore | Other Govt | Monitoring Bore | Monitoring Bore | Sydney Water Corp | 13/11/2000 | 5.00 | 5.00 | | | | | 25m | North East |
| GW113 780 | 10BL603 971 | Bore | Other Govt | Monitoring Bore | Monitoring Bore | Sydney Water Corp | 16/11/2000 | 8.00 | 8.00 | | | | | 26m | North |
| GW112 711 | 10BL604 402 | Bore | Other Govt | Monitoring Bore | Monitoring Bore | Sydney Water Corporation | 30/11/2010 | 3.60 | 3.60 | | | | | 30m | North |
| GW111 960 | 10BL605 226 | Bore | Private | Monitoring Bore | Monitoring Bore | | 07/08/2012 | 6.00 | 6.60 | 1124 | 3.52 | | | 30m | West |
| GW113 779 | 10BL603 971 | Bore | Other Govt | Monitoring Bore | Monitoring Bore | Sydney Water Corp | 13/11/2000 | 9.00 | 9.00 | | | | | 33m | North East |
| GW113 777 | 10BL603 971 | Bore | Other Govt | Monitoring Bore | Monitoring Bore | Sydney Water Corp | 13/11/2000 | 6.00 | 6.00 | | | | | 33m | North East |
| GW113 255 | 10BL604 454 | Bore | Other Govt | Monitoring Bore | Monitoring Bore | Sydney Water - Waterloo | 29/11/2010 | 4.00 | 4.00 | | | | | 44m | North |
| GW113 469 | 10BL603 970 | Bore | Local Govt | Monitoring Bore | Monitoring Bore | City of Sydney | 19/01/2007 | 3.10 | 3.10 | | | | | 52m | North |
| GW112 712 | 10BL604 402 | Bore | Other Govt | Monitoring Bore | Monitoring Bore | Sydney Water Corporation | 29/11/2010 | 4.00 | 4.00 | | | | | 56m | North |
| GW113 256 | 10BL604 454 | Bore | Other Govt | Monitoring Bore | Monitoring Bore | Sydney Water - Waterloo | 29/11/2010 | 4.05 | 4.05 | | | | | 67m | North |
| GW113 784 | 10BL603 971 | Bore | Other Govt | Monitoring Bore | Monitoring Bore | Sydney Water Corp | 22/11/2000 | 7.00 | 7.00 | | | | | 67m | North East |
| GW111 959 | 10BL605 226 | Bore | Private | Monitoring Bore | Monitoring Bore | | 07/08/2012 | 6.00 | 6.00 | 1077 | 2.60 | | | 76m | West |
| GW113 257 | 10BL604 454 | Bore | Other Govt | Monitoring Bore | Monitoring Bore | Sydney Water - Waterloo | 29/11/2010 | 4.10 | 4.10 | | | | | 88m | North |
| GW112 713 | 10BL604 402 | Bore | Other Govt | Monitoring Bore | Monitoring Bore | Sydney Water Corporation | 29/11/2010 | 4.05 | 4.05 | | | | | 90m | North |
| GW113 468 | 10BL603 970 | Bore | Local Govt | Monitoring Bore | Monitoring Bore | City of Sydney | 18/01/2007 | 3.50 | 3.50 | | | | | 93m | North |
| GW113 258 | 10BL604 454 | Bore | Other Govt | Monitoring Bore | Monitoring Bore | Sydney Water - Waterloo | 29/11/2010 | 4.10 | 4.10 | | | | | 97m | North |
| GW112 129 | 10BL160 293 | Bore | Private | Monitoring Bore | Monitoring Bore | | 03/10/2001 | 5.50 | 5.50 | | | | | 98m | West |
| GW112 128 | 10BL160 293 | Bore | Private | Monitoring Bore | Monitoring Bore | | 03/10/2001 | 5.50 | 5.50 | | | | | 100m | West |
| GW112 714 | 10BL604 402 | Bore | Other Govt | Monitoring Bore | Monitoring Bore | Sydney Water Corporation | 29/11/2010 | 4.10 | 4.10 | | | | | 107m | North |

5. Review of Previous Report

As part of this due diligence assessment, DP was provided with a copy of the Arcadis report titled *Phase 2 Environmental Site Assessment, 923-935 Bourke Street, Waterloo*, dated 31 May 2018 (Arcadis, 2018). The report was prepared for SP 22322. A summary of the pertinent information and findings of the assessment is presented in this section.

5.1 Site information

Arcadis conducted a site walkover on 8 March 2018. At the time the site comprised a Jax Tyre Centre, an area occupied by the Dept of Navy, and a textile company (Martin and Savage) in the southern most unit.

A 1,586 litre underground storage tank (UST) and bowser was noted to exist on the south western corner at Martin and Savage, which was noted to be in good condition.

The site was noted to have been used for commercial/industrial purposes since 1950 where it was used for pipe manufacturing, engineering purposes, founding (ferrous), boiler making and for blacksmithing purposes. After 1986 the business activities onsite were reported to have changed and the site was used for textile manufacturing and printing purposes.

The site was noted to have a history of industrial use including foundry and printing works, which may have had prior use of metals and acids as well as TCE, which was used in printing works.

5.2 Fieldwork and Analysis

Arcadis undertook an intrusive site investigation on 26 and 27 May 2018 which included:

- Seven (7) dedicated soil bores (MW4, MW5, SB1, SB4, SB5, SB7 and SB8) Note: MW4 and MW5 encountered refusal and no water was observed; and
- Four (4) soil bores subsequently converted into groundwater monitoring wells, MW1, MW2, MW3 and MW6.

They then undertook groundwater sampling on 6 April 2018.

The bore and well locations are shown on Figure 2, Appendix C (extracted from Arcadis, 2018).

Selected soil samples were submitted for analysis of:

- Total recoverable hydrocarbons (TRH);
- Benzene, Toluene, Ethylbenzene, Xylene and Naphthalene (BTEXN);
- Polycyclic Aromatic Hydrocarbons (PAHs);
- Volatile Organic Compounds (VOC's);
- 8 Heavy Metals (As, Ca, Cr, Cu, Ni, Pb, Zn, and Hg);
- organochlorine/organophosphate pesticides (OC/OPPs) – surface/fill soils only;

- Asbestos – surface/fill samples only.

One (1) 10L sample from 6 sampling locations was collected from representative borehole locations for assessment of Asbestos Containing Materials (ACM).

Groundwater was sampled using low flow sampling techniques and samples were analysed for:

- TRH;
- BTEX;
- PAHs
- VOC's; and
- 8 Heavy Metals.

Groundwater wells were surveyed using a differential GPS to obtain spatial coordinates and top of well casing elevation.

5.3 Results

The following summarises the field and analytical results documented in Arcadis (2018):

- Fill material ranged in depth between approximately 0.5 to 2.5 metres across the site;
- Laboratory analysis of soil samples collected at the site reported exceedances of the adopted commercial soil guidelines at locations SB5 and SB2 for TRH C₁₀-C₁₆ and benzo(a)pyrene;
- Laboratory analysis of soil samples collected at the site reported exceedances of the adopted high density residential soil guidelines at locations SB2, SB5 and MW3 for C₁₀-C₁₆, C₁₆-C₃₄, F2-Napthalene and benzo(a)pyrene;
- It is noted that SB2 and MW3 exceeded the ecological screening level for Urban residential, fine soil (0-2m) value for benzo(a)pyrene;
- Asbestos was detected in samples SB2 at 1.0m and SB6 at 0.3m. Both chrysotile and amosite asbestos were detected in both samples;
- The exceedances of the adopted guidelines are acceptable for continued commercial/industrial use. The soil at locations SB2, SB5 and MW3 will need to be remediated under a RAP for the site to be suitable for residential purposes.

Arcadis reported water levels in the monitoring wells of between 3.1 m and 4.7 m below ground level. The inferred groundwater flow direction was towards the south-east.

Heavy metal exceedances in all groundwater monitoring wells for copper and zinc. Arcadis considered that these exceedances are representative of groundwater quality in an urban environment and as they are less than one order of magnitude above criteria, they are not considered to represent an unacceptable risk to site occupants.

5.4 Recommendations

On the basis of the assessment results, Arcadis (2018) states that the site is suitable for ongoing commercial/industrial use and does not require any remediation works for its current ongoing industrial use. If, however maintenance works involving the removal of the concrete hardstand are required, advice in regards to the potential presence of asbestos in fill material should be obtained from a suitably qualified professional.

If site redevelopment for a medium to high density use is proposed, Arcadis recommended the preparation of a remedial action plan (RAP) which should detail the following:

- Removal and validation of the underground storage tank and associated infrastructure onsite;
- Details of additional sampling beneath the current building footprint to further confirm, or otherwise the current results. It was noted that this may need to occur following any future demolition works;
- Details of any additional sampling required to ensure there is adequate site coverage in relation to any potential data gaps created by the proposed development layout;
- If required, details on how the fill material including any asbestos impacted or hydrocarbon impacted soils will be classified prior to removal offsite. The soil classification will need to be conducted in accordance with the NSW EPA (2014) Waste Classification Guidelines; and
- Contingency measures in regards to encountering un-expected contamination during any proposed earthworks.

6. Site History

The following sections describe the methodology and outcomes of the site history review, a lot of which was covered in Arcadis (2018).

6.1 NSW EPA Public Registers

The search of the NSW EPA website on 19 July 2019 indicated that:

- Lawrence Dry Cleaners (887-893 Bourke Street) is currently held under the management class: Contamination currently regulated under CLM Act.

Lawrence Dry Cleaners has been under regulation since 2004 and has affected 887-893 Bourke Street, 895-899 Bourke Street, 901 Bourke Street, Parts of 207-229 Young Street, Parts on 903-921 Bourke Street, Waterloo. The EPA states that the groundwater beneath the land is contaminated with significant concentrations substantially exceeding relevant levels in the ANZECC Guidelines for Fresh and Marine Water Quality. VC concentrations substantially exceed the Drinking Water Guideline value. Contaminated groundwater has migrated from the southwestern (down-gradient) boundary of the site at 887-893 Bourke Street, Waterloo, and impacted on the adjoining sites. The contaminated groundwater plume may continue to spread.

- Previously 13 other contamination records within 1 km of site, including petrol stations and processing plants, which are either under assessment or regulation under the CLM Act not required.

6.2 Historical Title Search

Title deeds dating back to 1919 indicated that the site has likely been used predominantly for industrial and commercial land use.

6.3 Historical Aerial Photography

Historical aerial photographs from ten periods of photography provided by Lotsearch Pty Ltd were reviewed (refer to Appendix D). The historical aerial photographs were examined for signs of potential areas of environmental concern such as previous structures which may have subsequently been removed, existing structures, stripped soil or areas of filling or disturbance or other signs of a potentially contaminating nature. The historical maps were examined for land uses that could be potential sources of contamination. The findings of the review are summarised below in Table 4.

Table 4: Historical Aerial Photograph/Map Observations

| Aerial Photograph/ Map (Year) | Site Area Description | Surrounding Areas |
|--------------------------------------|--|---|
| 1930 | Although difficult to see in the photograph, the site looks either largely vacant to use for industrial/commercial purposes. | Surrounding areas seem to be used to commercial/industrial purposes, with the area to the north looking largely vacant apart from one large building. |
| 1943 | The site contains multiple long and narrow buildings, likely used for warehousing or industrial use. | The surrounding areas are largely unchanged, with development of two more large buildings on the property to the north. |
| 1955 | The site is unchanged since 1943. | The surrounding areas seem unchanged since 1943. |
| 1961 | The site is unchanged since 1955 | The surrounding areas seem unchanged since 1955. |
| 1965 | The site is unchanged since 1961 | The surrounding areas seem unchanged since 1961. |
| 1970 | The site is unchanged since 1965 | The surrounding areas seem unchanged since 1965, with the addition of a petrol station directly to the south. |
| 1982 | The site is unchanged since 1970 | The surrounding areas seem unchanged since 1970, with the demolition of previous building to the east, and addition of large warehouses, and parking areas. |

| Aerial Photograph/ Map (Year) | Site Area Description | Surrounding Areas |
|-------------------------------|--|--|
| 1991 | The site has had previous buildings demolished and one large building built in their place, including the addition of the carpark on the west of the site. | The surrounding areas seem unchanged since 1982 |
| 2001 | The site is unchanged since 1991. | The surrounding areas seem unchanged since 1982, with the exception of the demolition of multiple buildings on the property north of the site. |
| 2009 | The site is unchanged since 1991. | The surrounding areas seem unchanged since 2001, with addition to an area far east of the site. |

6.4 Section 10.7 Planning Certificates

The Section 10.7 Certificates were obtained for Lot 10 D.P. 705894, Lots 1-3 SP 22322. The site is located within the local government area of City of Sydney and is zoned as B4: Mixed Use.

As prescribed by section 59 (2) of the Contaminated Land Management Act 1997 it is noted that the lots investigated are subject to the below:

- (a) The land to which the certificate relates is **not declared** to be **significantly contaminated** land within the meaning of that act as at the date when the certificate is issued.
- (b) The land to which the certificate relates is **not subject** to a **management order** within the meaning of that act as at the date when the certificate is issued.
- (c) The land to which the certificate relates is **not** the subject of an **approved voluntary management proposal** within the meaning of that act at the date the certificate is issued.
- (d) The land to which the certificate relates is **not** the subject of an **ongoing maintenance order** within the meaning of that act as at the date when the certificate is issued.
- (e) As at the date when the certificate is issued, Council has **not** identified that a **site audit statement** within the meaning of that act has been received in respect of the land the subject of the certificate.

The Section 10.7 Planning Certificates are included in Appendix E.

6.5 EPA PFAS investigation programme

The site is not part of the current EPA PFAS investigation program. The nearest property being part of the program is Alexandria Fire and Rescue NSW, located on Wyndham Street, Alexandria, approximately 800 m from the site.

6.6 SafeWork Records for Dangerous Goods Licences

A search of the Dangerous Goods and Stored Chemical Information Database held by Safework NSW was conducted on 10 September 2019. The search did not locate any records pertaining to the storage of dangerous goods at the site. A copy of the response from SafeWork NSW is included in Appendix F.

7. Preliminary Conceptual Site Model

Arcadis (2018) presented a conceptual site model (CSM) based on their site history review and fieldwork. The CSM is considered to accurately represent the potential contamination sources, receptors and pathways in relation to the site. However, potential off-site sources of groundwater contamination from nearby dry cleaners, service stations and other industry are also considered to be relevant.

7.1 Potential Contamination Sources

Potential sources of contamination at the site and the associated contaminants of potential concern (CoPC) are listed in Table 5 below.

Table 5: Potential Sources of Contamination

| Source (S) | Associated Chemicals | CoPC |
|--|--|--|
| Printing and packaging processes | Inorganic and organic dyes, solvents, glues, bleaching agents. | BTEX, TRH, Chlorinated solvents, petroleum based solvents, heavy metals, PAH, volatile organic compounds (VOCs). |
| Textile Waste | Inorganic and organic dyes, solvents, glues, bleaching agents. | BTEX, TRH, Chlorinated solvents, petroleum based solvents, heavy metals, PAH, volatile organic compounds (VOCs). |
| Tyre Workshop | Oil, petrol, grease, degreasers. | BTEX, TRH, PAH, VOCs. |
| Boiler makers Foundry Pipe Manufacturing Blacksmiths | Petrol, diesel, oil, solvents, degreasers, lubricants, inorganic and organic dyes, glues, bleaching agents, anti-corrosion chemicals, acids. | Petrol, diesel, oil, solvents, degreasers, lubricants, inorganic and organic dyes, glues, bleaching agents, anti-corrosion chemicals, acids. |
| Fill materials | Asbestos, ash, slag, foundry waste. | Asbestos, PAH, heavy metals, TRH. |
| Building materials containing ACM | Asbestos. | Asbestos. |
| Off-site sources (dry cleaners, petrol stations, other industry) | Petrol, diesel, oil, solvents, kerosene, mineral spirits, vinyl chloride, oil | Heavy metals, TRH, BTEX, VOC. |

7.2 Potentially Affected Media

Potentially affected media at the site include:

- Soil
- Groundwater
- Soil Vapour
- Indoor air

7.3 Pathways

contamination on and offsite include:

- Direct contact with contaminated soil/groundwater
- Inhalation of vapours
- Vertical migration of spills/leaks to groundwater
- Ingestion of dust/abstracted groundwater
- Inhalation of asbestos fibres

7.4 Receptors

Potential receptors to contamination include:

- Site workers
- Intrusive maintenance workers
- Demolition/construction workers
- Surrounding residents
- Groundwater users (off-site)

8. Conclusions and Recommendations

Based on the current findings of the PSI it is considered that the site can be made suitable for the proposed mixed use (Woolworths) development, subject to the following:

- Preparation of a remedial action plan (RAP) which should detail the following:
 - Removal and validation of the UST and associated infrastructure onsite;
 - Details of additional sampling beneath the current building footprint following demolition;
 - Details of any additional sampling required to ensure there is adequate site coverage in relation to any potential data gaps created by the proposed development layout;

- Remediation options and preference in relation to identified contamination in soil (Arcadis has reported some TRH, PAH and asbestos contamination at some locations);
 - Waste classification protocols for all surplus soils requiring removal from the site; and
 - Contingency measures in regards to encountering un-expected contamination during any proposed earthworks, as an unexpected finds protocol; and
- Validation of the successful implementation of the RAP.

It is noted that recommended additional investigation works could be undertaken and reported as a detailed site investigation (DSI) used to inform the RAP.

As the site requires excavation to accommodate three levels of basement, it is likely that temporary dewatering will be required during the construction phase. A dewatering management plan is therefore likely to be condition of the proposed development, and a condition of a dewatering licence. Additional assessment of groundwater quality will need to form part of any licence application.

9. Limitations

Douglas Partners (DP) has prepared this report for this project at 923-935 Bourke Street, Waterloo in accordance with DP's proposal dated 12 July 2019 and acceptance received from Michelle Chiu of Fabcot Pty Ltd dated 15 July 2019. The work was carried out under DP's Conditions of Engagement. This report is provided for the exclusive use of Fabcot Pty Ltd for this project only and for the purposes as described in the report. It should not be used by or relied upon for other projects or purposes on the same or other site or by a third party. Any party so relying upon this report beyond its exclusive use and purpose as stated above, and without the express written consent of DP, does so entirely at its own risk and without recourse to DP for any loss or damage. In preparing this report DP has necessarily relied upon information provided by the client and/or their agents.

DP's advice is based upon the conditions encountered during this investigation. The advice may also be limited by budget constraints imposed by others or by site accessibility.

This report must be read in conjunction with all of the attached and should be kept in its entirety without separation of individual pages or sections. DP cannot be held responsible for interpretations or conclusions made by others unless they are supported by an expressed statement, interpretation, outcome or conclusion stated in this report.

This report, or sections from this report, should not be used as part of a specification for a project, without review and agreement by DP. This is because this report has been written as advice and opinion rather than instructions for construction.

Asbestos has not been detected by observation. However, the building materials observed and the age of the existing buildings are considered as indicative of the possible presence of hazardous building materials (HBM), including asbestos. Additionally, it is considered possible that HBM, including asbestos, may be present in unobserved parts of the sites, and hence no warranty can be given that asbestos is not present.

The contents of this report do not constitute formal design components such as are required, by the Health and Safety Legislation and Regulations, to be included in a Safety Report specifying the hazards likely to be encountered during construction and the controls required to mitigate risk. This design process requires risk assessment to be undertaken, with such assessment being dependent upon factors relating to likelihood of occurrence and consequences of damage to property and to life. This, in turn, requires project data and analysis presently beyond the knowledge and project role respectively of DP. DP may be able, however, to assist the client in carrying out a risk assessment of potential hazards contained in the Comments section of this report, as an extension to the current scope of works, if so requested, and provided that suitable additional information is made available to DP. Any such risk assessment would, however, be necessarily restricted to the environmental components set out in this report and to their application by the project designers to project design, construction, maintenance and demolition.

Douglas Partners Pty Ltd

Appendix A

About This Report

About this Report

Douglas Partners



Introduction

These notes have been provided to amplify DP's report in regard to classification methods, field procedures and the comments section. Not all are necessarily relevant to all reports.

DP's reports are based on information gained from limited subsurface excavations and sampling, supplemented by knowledge of local geology and experience. For this reason, they must be regarded as interpretive rather than factual documents, limited to some extent by the scope of information on which they rely.

Copyright

This report is the property of Douglas Partners Pty Ltd. The report may only be used for the purpose for which it was commissioned and in accordance with the Conditions of Engagement for the commission supplied at the time of proposal. Unauthorised use of this report in any form whatsoever is prohibited.

Borehole and Test Pit Logs

The borehole and test pit logs presented in this report are an engineering and/or geological interpretation of the subsurface conditions, and their reliability will depend to some extent on frequency of sampling and the method of drilling or excavation. Ideally, continuous undisturbed sampling or core drilling will provide the most reliable assessment, but this is not always practicable or possible to justify on economic grounds. In any case the boreholes and test pits represent only a very small sample of the total subsurface profile.

Interpretation of the information and its application to design and construction should therefore take into account the spacing of boreholes or pits, the frequency of sampling, and the possibility of other than 'straight line' variations between the test locations.

Groundwater

Where groundwater levels are measured in boreholes there are several potential problems, namely:

- In low permeability soils groundwater may enter the hole very slowly or perhaps not at all during the time the hole is left open;

- A localised, perched water table may lead to an erroneous indication of the true water table;
- Water table levels will vary from time to time with seasons or recent weather changes. They may not be the same at the time of construction as are indicated in the report; and
- The use of water or mud as a drilling fluid will mask any groundwater inflow. Water has to be blown out of the hole and drilling mud must first be washed out of the hole if water measurements are to be made.

More reliable measurements can be made by installing standpipes which are read at intervals over several days, or perhaps weeks for low permeability soils. Piezometers, sealed in a particular stratum, may be advisable in low permeability soils or where there may be interference from a perched water table.

Reports

The report has been prepared by qualified personnel, is based on the information obtained from field and laboratory testing, and has been undertaken to current engineering standards of interpretation and analysis. Where the report has been prepared for a specific design proposal, the information and interpretation may not be relevant if the design proposal is changed. If this happens, DP will be pleased to review the report and the sufficiency of the investigation work.

Every care is taken with the report as it relates to interpretation of subsurface conditions, discussion of geotechnical and environmental aspects, and recommendations or suggestions for design and construction. However, DP cannot always anticipate or assume responsibility for:

- Unexpected variations in ground conditions. The potential for this will depend partly on borehole or pit spacing and sampling frequency;
- Changes in policy or interpretations of policy by statutory authorities; or
- The actions of contractors responding to commercial pressures.

If these occur, DP will be pleased to assist with investigations or advice to resolve the matter.

About this Report

Site Anomalies

In the event that conditions encountered on site during construction appear to vary from those which were expected from the information contained in the report, DP requests that it be immediately notified. Most problems are much more readily resolved when conditions are exposed rather than at some later stage, well after the event.

Information for Contractual Purposes

Where information obtained from this report is provided for tendering purposes, it is recommended that all information, including the written report and discussion, be made available. In circumstances where the discussion or comments section is not relevant to the contractual situation, it may be appropriate to prepare a specially edited document. DP would be pleased to assist in this regard and/or to make additional report copies available for contract purposes at a nominal charge.

Site Inspection

The company will always be pleased to provide engineering inspection services for geotechnical and environmental aspects of work to which this report is related. This could range from a site visit to confirm that conditions exposed are as expected, to full time engineering presence on site.

Appendix B

Site Photographs



Photo 1: Facing south east onto north west area of building.



Photo 2: Car park in far south west area of the site.


| | | |
|---|--|-------------------|
|  | Environmental PSI Proposed Woolworths Development 923-935 Bourke Street, Waterloo | PROJECT: 86864.00 |
| | | PLATE No: 1 |
| | | REV: 0 |
| | | DATE: 22-Jul-19 |
| CLIENT: Fabcot Pty Ltd | | |



Photo 3: Facing the far north area of site, showing landscaping and residential buildings to the east.



Photo 4: Facing the far east of site, with Bourke Street on the left, carpark on the right, and residential buildings to the south.



| | | |
|---|--|-------------------|
|  | Environmental PSI Proposed Woolworths Development 923-935 Bourke Street, Waterloo | PROJECT: 86864.00 |
| | | PLATE No: 2 |
| | CLIENT: Fabcot Pty Ltd | REV: 0 |
| | | DATE: 22-Jul-19 |



Photo 5: Car park in north west area of the site.



Photo 6: Far north east pavement, with vacant lot and derelict building to the north.

| | | |
|---|--|-------------------|
|  | Environmental PSI Proposed Woolworths Development 923-935 Bourke Street, Waterloo | PROJECT: 86864.00 |
| | | PLATE No: 3 |
| | | REV: 0 |
| | | DATE: 22-Jul-19 |
| CLIENT: Fabcot Pty Ltd | | |

Appendix C

Drawings




Locality Plan

NOTE:
1: Base drawing from sixmap.com

Legend

 Site Boundary



886



| | | |
|------------------------|------------------|--|
| CLIENT: Fabcot Pty Ltd | | |
| OFFICE: Sydney | DRAWN BY: AD | |
| SCALE: 1:1000 | DATE: 19/07/2019 | |

TITLE: **Environmental PSI**
Proposed Woolworths Development
923-935 Bourke Street, Waterloo



| | |
|-------------|----------|
| PROJECT No: | 86864.00 |
| DRAWING No: | 1 |
| REVISION: | 0 |



Appendix D

Lotsearch Results



LOTSEARCH

LOTSEARCH ENVIRO PROFESSIONAL

Date: 18 Jul 2019 12:44:37

Reference: LS007449 EP

Address: 923-935 Bourke Street, Waterloo, NSW 2017

Disclaimer:

The purpose of this report is to provide an overview of some of the site history, environmental risk and planning information available, affecting an individual address or geographical area in which the property is located. It is not a substitute for an on-site inspection or review of other available reports and records. It is not intended to be, and should not be taken to be, a rating or assessment of the desirability or market value of the property or its features. You should obtain independent advice before you make any decision based on the information within the report. The detailed terms applicable to use of this report are set out at the end of this report.

Table of Contents

| | |
|--|-----|
| Location Confidences..... | 2 |
| Dataset Listings..... | 3 |
| Site Location Aerial | 6 |
| Contaminated Land & Waste Management Facilities..... | 7 |
| PFAS Investigation Programs | 11 |
| Defence Sites | 13 |
| EPA Other Sites with Contamination Issues | 15 |
| EPA Current Licensed Activities..... | 16 |
| EPA Delicensed & Former Licensed Activities..... | 18 |
| UPSS Sensitive Zones..... | 21 |
| Historical Business Activities..... | 22 |
| Historical Aerial Imagery & Maps | 82 |
| Topographic Features..... | 98 |
| Elevation Contours..... | 103 |
| Hydrogeology & Groundwater..... | 104 |
| Geology..... | 141 |
| Naturally Occurring Asbestos Potential..... | 143 |
| Soils | 144 |
| Acid Sulfate Soils | 148 |
| Dryland Salinity | 150 |
| Mining Subsidence Districts | 152 |
| State Environmental Planning..... | 154 |
| Environmental Planning Instruments..... | 156 |
| Heritage | 161 |
| Natural Hazards | 169 |
| Ecological Constraints..... | 170 |
| Terms & Conditions..... | 180 |

Location Confidences

Where Lotsearch has had to georeference features from supplied addresses, a location confidence has been assigned to the data record. This indicates a confidence to the positional accuracy of the feature. Where applicable, a code is given under the field heading “LC” or “LocConf”. These codes lookup to the following location confidences:

| LC Code | Location Confidence |
|--------------------------------|---|
| Premise match | Georeferenced to the site location / premise or part of site |
| General area or suburb match | Georeferenced with the confidence of the general/approximate area |
| Road match | Georeferenced to the road or rail |
| Road intersection | Georeferenced to the road intersection |
| Feature is a buffered point | Feature is a buffered point |
| Land adjacent to geocoded site | Land adjacent to Georeferenced Site |
| Network of features | Georeferenced to a network of features |

Dataset Listing

Datasets contained within this report, detailing their source and data currency:

| Dataset Name | Custodian | Supply Date | Currency Date | Update Frequency | Dataset Buffer (m) | No. Features Onsite | No. Features within 100m | No. Features within Buffer |
|--|--|-------------|---------------|------------------|--------------------|---------------------|--------------------------|----------------------------|
| Cadastre Boundaries | NSW Department of Finance, Services & Innovation | 19/07/2019 | 19/07/2019 | Daily | - | - | - | - |
| Topographic Data | NSW Department of Finance, Services & Innovation | 11/04/2019 | 10/04/2019 | As required | - | - | - | - |
| List of NSW contaminated sites notified to EPA | Environment Protection Authority | 17/07/2019 | 09/07/2019 | Monthly | 1000 | 0 | 1 | 14 |
| Contaminated Land Records of Notice | Environment Protection Authority | 10/07/2019 | 10/07/2019 | Monthly | 1000 | 0 | 0 | 1 |
| Former Gasworks | Environment Protection Authority | 01/07/2019 | 11/10/2017 | Monthly | 1000 | 0 | 0 | 0 |
| National Waste Management Facilities Database | Geoscience Australia | 07/05/2019 | 07/03/2017 | Quarterly | 1000 | 0 | 0 | 1 |
| EPA PFAS Investigation Program | Environment Protection Authority | 01/07/2019 | 01/07/2019 | Monthly | 2000 | 0 | 0 | 1 |
| Defence PFAS Investigation & Management Program | Department of Defence | 01/07/2019 | 01/07/2019 | Monthly | 2000 | 0 | 0 | 0 |
| Airservices Australia National PFAS Management Program | Airservices Australia | 01/07/2019 | 01/07/2019 | Monthly | 2000 | 0 | 0 | 0 |
| Defence 3 Year Regional Contamination Investigation Program | Department of Defence | 01/07/2019 | 01/07/2019 | Monthly | 2000 | 0 | 0 | 1 |
| EPA Other Sites with Contamination Issues | Environment Protection Authority | 13/12/2018 | 13/12/2018 | Annually | 1000 | 0 | 0 | 0 |
| Licensed Activities under the POEO Act 1997 | Environment Protection Authority | 27/06/2019 | 27/06/2019 | Monthly | 1000 | 0 | 0 | 2 |
| Delicensed POEO Activities still regulated by the EPA | Environment Protection Authority | 27/06/2019 | 27/06/2019 | Monthly | 1000 | 0 | 0 | 7 |
| Former POEO Licensed Activities now revoked or surrendered | Environment Protection Authority | 27/06/2019 | 27/06/2019 | Monthly | 1000 | 0 | 0 | 9 |
| UPSS Environmentally Sensitive Zones | Environment Protection Authority | 14/04/2015 | 12/01/2010 | As required | 1000 | 1 | 1 | 1 |
| UBD Business to Business Directory 1991 (Premise & Intersection Matches) | Hardie Grant | | | Not required | 150 | 2 | 24 | 30 |
| UBD Business to Business Directory 1991 (Road & Area Matches) | Hardie Grant | | | Not required | 150 | - | 3 | 3 |
| UBD Business to Business Directory 1986 (Premise & Intersection Matches) | Hardie Grant | | | Not required | 150 | 4 | 48 | 57 |
| UBD Business to Business Directory 1986 (Road & Area Matches) | Hardie Grant | | | Not required | 150 | - | 9 | 9 |
| UBD Business Directory 1982 (Premise & Intersection Matches) | Hardie Grant | | | Not required | 150 | 0 | 21 | 37 |
| UBD Business Directory 1982 (Road & Area Matches) | Hardie Grant | | | Not required | 150 | - | 20 | 20 |
| UBD Business Directory 1978 (Premise & Intersection Matches) | Hardie Grant | | | Not required | 150 | 4 | 90 | 104 |
| UBD Business Directory 1978 (Road & Area Matches) | Hardie Grant | | | Not required | 150 | - | 34 | 34 |
| UBD Business Directory 1975 (Premise & Intersection Matches) | Hardie Grant | | | Not required | 150 | 3 | 52 | 67 |
| UBD Business Directory 1975 (Road & Area Matches) | Hardie Grant | | | Not required | 150 | - | 39 | 39 |
| UBD Business Directory 1970 (Premise & Intersection Matches) | Hardie Grant | | | Not required | 150 | 15 | 101 | 132 |
| UBD Business Directory 1970 (Road & Area Matches) | Hardie Grant | | | Not required | 150 | - | 86 | 86 |
| UBD Business Directory 1965 (Premise & Intersection Matches) | Hardie Grant | | | Not required | 150 | 15 | 77 | 86 |
| UBD Business Directory 1965 (Road & Area Matches) | Hardie Grant | | | Not required | 150 | - | 4 | 4 |
| UBD Business Directory 1961 (Premise & Intersection Matches) | Hardie Grant | | | Not required | 150 | 18 | 71 | 91 |

| Dataset Name | Custodian | Supply Date | Currency Date | Update Frequency | Dataset Buffer (m) | No. Features Onsite | No. Features within 100m | No. Features within Buffer |
|--|--|-------------|---------------|------------------|--------------------|---------------------|--------------------------|----------------------------|
| UBD Business Directory 1961 (Road & Area Matches) | Hardie Grant | | | Not required | 150 | - | 11 | 11 |
| UBD Business Directory 1950 (Premise & Intersection Matches) | Hardie Grant | | | Not required | 150 | 8 | 48 | 70 |
| UBD Business Directory 1950 (Road & Area Matches) | Hardie Grant | | | Not required | 150 | - | 26 | 26 |
| UBD Business Directory Drycleaners & Motor Garages/Service Stations (Premise & Intersection Matches) | Hardie Grant | | | Not required | 500 | 0 | 64 | 153 |
| UBD Business Directory Drycleaners & Motor Garages/Service Stations (Road & Area Matches) | Hardie Grant | | | Not required | 500 | - | 25 | 27 |
| Points of Interest | NSW Department of Finance, Services & Innovation | 11/04/2019 | 10/04/2019 | Quarterly | 1000 | 0 | 1 | 56 |
| Tanks (Areas) | NSW Department of Finance, Services & Innovation | 11/04/2019 | 11/04/2019 | Quarterly | 1000 | 0 | 0 | 0 |
| Tanks (Points) | NSW Department of Finance, Services & Innovation | 11/04/2019 | 10/04/2019 | Quarterly | 1000 | 0 | 0 | 0 |
| Major Easements | NSW Department of Finance, Services & Innovation | 11/04/2019 | 11/04/2019 | Quarterly | 1000 | 0 | 1 | 3 |
| State Forest | NSW Department of Finance, Services & Innovation | 18/01/2018 | 18/01/2018 | As required | 1000 | 0 | 0 | 0 |
| NSW National Parks and Wildlife Service Reserves | NSW Office of Environment & Heritage | 16/01/2019 | 14/11/2018 | Annually | 1000 | 0 | 0 | 0 |
| Hydrogeology Map of Australia | Commonwealth of Australia (Geoscience Australia) | 08/10/2014 | 17/03/2000 | As required | 1000 | 1 | 1 | 1 |
| Botany Groundwater Management Zones | NSW Department of Primary Industries | 15/03/2018 | 01/10/2005 | As required | 1000 | 1 | 1 | 1 |
| Groundwater Boreholes | NSW Dept. of Primary Industries - Water NSW; Commonwealth of Australia (Bureau of Meteorology) | 24/07/2018 | 23/07/2018 | Annually | 2000 | 0 | 23 | 473 |
| Geological Units 1:100,000 | NSW Dept. of Industry, Resources & Energy | 20/08/2014 | | None planned | 1000 | 1 | - | 1 |
| Geological Structures 1:100,000 | NSW Dept. of Industry, Resources & Energy | 20/08/2014 | | None planned | 1000 | 0 | - | 0 |
| Naturally Occurring Asbestos Potential | NSW Dept. of Industry, Resources & Energy | 04/12/2015 | 24/09/2015 | Unknown | 1000 | 0 | 0 | 0 |
| Soil Landscapes | NSW Office of Environment & Heritage | 12/08/2014 | | None planned | 1000 | 1 | - | 1 |
| Atlas of Australian Soils | CSIRO | 19/05/2017 | 17/02/2011 | As required | 1000 | 1 | 1 | 1 |
| Environmental Planning Instrument Acid Sulfate Soils | NSW Department of Planning and Environment | 15/07/2019 | 28/06/2019 | Weekly | 500 | 1 | - | - |
| Atlas of Australian Acid Sulfate Soils | CSIRO | 19/01/2017 | 21/02/2013 | As required | 1000 | 1 | 1 | 2 |
| Dryland Salinity - National Assessment | National Land and Water Resources Audit | 18/07/2014 | 12/05/2013 | None planned | 1000 | 0 | 0 | 0 |
| Dryland Salinity Potential of Western Sydney | NSW Office of Environment & Heritage | 12/05/2017 | 01/01/2002 | None planned | 1000 | - | - | - |
| Mining Subsidence Districts | NSW Department of Finance, Services & Innovation | 11/04/2019 | 11/04/2019 | Quarterly | 1000 | 0 | 0 | 0 |
| Environmental Planning Instrument SEPP State Significant Precincts | NSW Department of Planning and Environment | 15/07/2019 | 07/12/2018 | Weekly | 1000 | 0 | 0 | 4 |
| Environmental Planning Instrument Land Zoning | NSW Department of Planning and Environment | 15/07/2019 | 05/07/2019 | Weekly | 1000 | 1 | 6 | 107 |
| Commonwealth Heritage List | Australian Government Department of the Environment and Energy - Heritage Branch | 16/01/2019 | 31/07/2018 | Unknown | 1000 | 0 | 0 | 0 |
| National Heritage List | Australian Government Department of the Environment and Energy - Heritage Branch | 16/01/2019 | 28/09/2018 | Unknown | 1000 | 0 | 0 | 0 |
| State Heritage Register - Curtilages | NSW Office of Environment & Heritage | 15/07/2019 | 09/11/2018 | Quarterly | 1000 | 0 | 0 | 0 |
| Environmental Planning Instrument Heritage | NSW Department of Planning and Environment | 15/07/2019 | 28/06/2019 | Weekly | 1000 | 0 | 5 | 127 |
| Bush Fire Prone Land | NSW Rural Fire Service | 28/05/2019 | 05/04/2019 | Quarterly | 1000 | 0 | 0 | 0 |



| Dataset Name | Custodian | Supply Date | Currency Date | Update Frequency | Dataset Buffer (m) | No. Features Onsite | No. Features within 100m | No. Features within Buffer |
|---|---|-------------|---------------|------------------|--------------------|---------------------|--------------------------|----------------------------|
| Native Vegetation of the Sydney Metropolitan Area | NSW Office of Environment & Heritage | 01/03/2017 | 16/12/2016 | As required | 1000 | 1 | 1 | 1 |
| Ramsar Wetlands of Australia | Commonwealth of Australia Department of the Environment | 08/10/2014 | 24/06/2011 | As required | 1000 | 0 | 0 | 0 |
| Groundwater Dependent Ecosystems | Bureau of Meteorology | 14/08/2017 | 15/05/2017 | Unknown | 1000 | 0 | 0 | 0 |
| Inflow Dependent Ecosystems Likelihood | Bureau of Meteorology | 14/08/2017 | 15/05/2017 | Unknown | 1000 | 0 | 0 | 0 |
| NSW BioNet Species Sightings | NSW Office of Environment & Heritage | 18/07/2019 | 18/07/2019 | Weekly | 10000 | - | - | - |

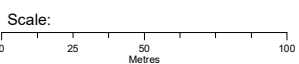
Aerial Imagery 2018

923-935 Bourke Street, Waterloo, NSW 2017



Legend

-  Site Boundary
-  Buffer 150m



Data Sources: Aerial Imagery © Department Finance, Services & Innovation

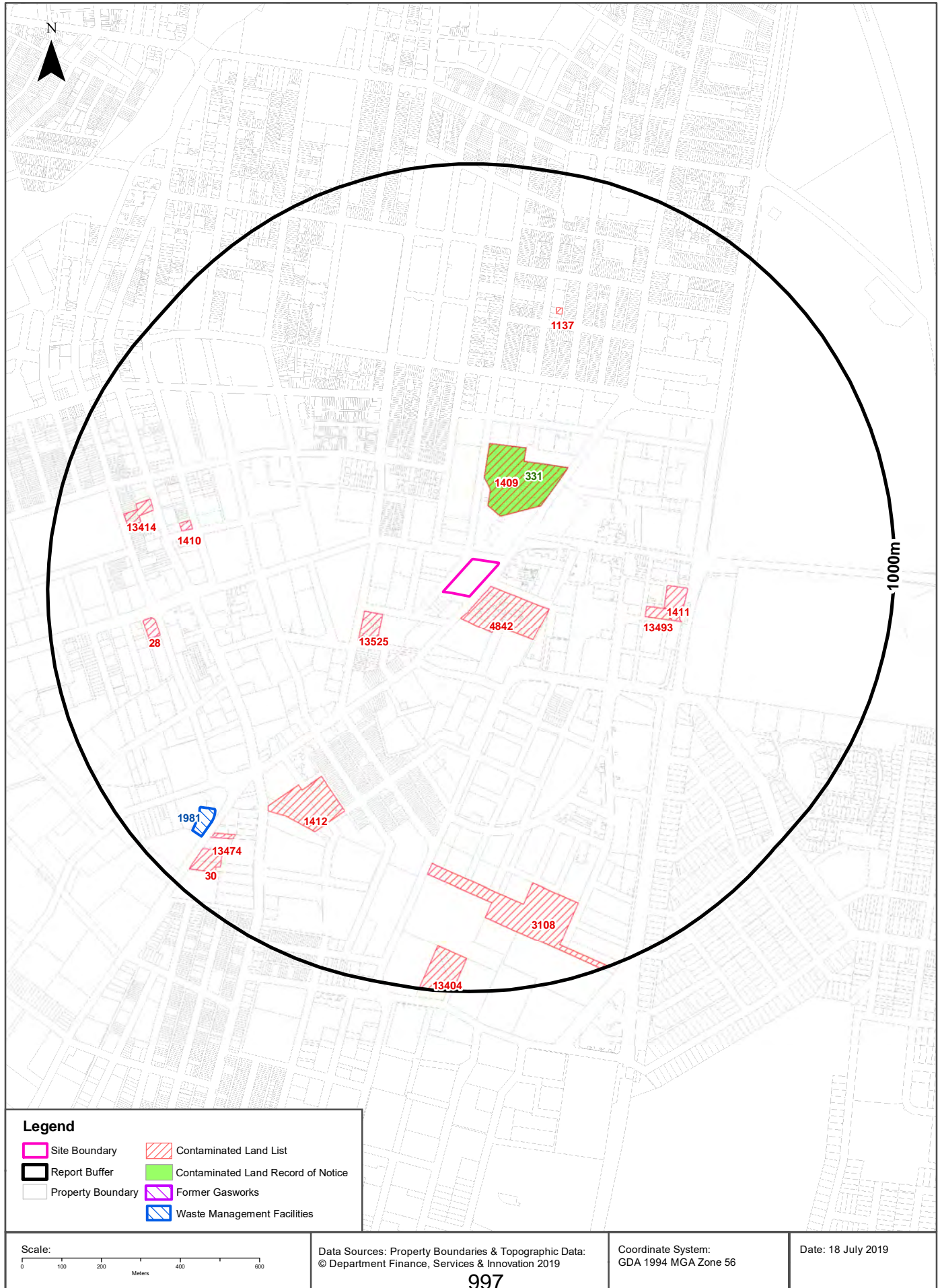
Coordinate System:
GDA 1994 MGA Zone 56

Date: 18 July 2019

996

Contaminated Land & Waste Management Facilities

923-935 Bourke Street, Waterloo, NSW 2017



Contaminated Land & Waste Management Facilities

923-935 Bourke Street, Waterloo, NSW 2017

List of NSW contaminated sites notified to EPA

Records from the NSW EPA Contaminated Land list within the dataset buffer:

| Map Id | Site | Address | Suburb | Activity | Management Class | Status | Location Confidence | Dist (m) | Direction |
|--------|---|--|------------|-----------------|---|------------------|---------------------|----------|------------|
| 4842 | Diversity Waterloo | 1-13 Archibald Avenue | Waterloo | Other Industry | Under assessment | Current EPA List | Premise Match | 23m | South East |
| 1409 | Lawrence Dry Cleaners | 887-893 Bourke Street | Waterloo | Unclassified | Contamination currently regulated under CLM Act | Current EPA List | Premise Match | 118m | North East |
| 13525 | Iconic (Former Chubb Factory) Waterloo | 830-838 Elizabeth STREET | WATERLOO | Other Industry | Regulation under CLM Act not required | Current EPA List | Premise Match | 164m | South West |
| 13493 | 22-24 Archibald Avenue | 22-24 Archibald AVENUE | WATERLOO | Other Petroleum | Regulation under CLM Act not required | Current EPA List | Premise Match | 389m | East |
| 1411 | Shell Coles Express Service Station | 867-877 South Dowling Street | Waterloo | Service Station | Regulation under CLM Act not required | Current EPA List | Premise Match | 429m | East |
| 1412 | Waverley Woollahra Process Plant | 355 Botany Road | Waterloo | Other Industry | Regulation under CLM Act not required | Current EPA List | Premise Match | 560m | South West |
| 1137 | Former Printing Works | 101a Marriott Street | Redfern | Other Industry | Regulation under CLM Act not required | Current EPA List | Premise Match | 649m | North |
| 1410 | Proposed Construction Site | 2 John Street | Waterloo | Other Industry | Regulation under CLM Act not required | Current EPA List | Premise Match | 653m | West |
| 3108 | Energy Australia/ Ausgrid Zetland Depot | 122 - 138 Joynton Avenue | Zetland | Other Industry | Regulation under CLM Act not required | Current EPA List | Premise Match | 683m | South |
| 28 | Caltex Alexandria Service Station | 133 Wyndham St, cnr McEvoy Street | Alexandria | Service Station | Regulation under CLM Act not required | Current EPA List | Premise Match | 724m | West |
| 13414 | Alexandria Gardens | 146-156 Wyndham Street & 146-156 Botany ROAD | ALEXANDRIA | Unclassified | Regulation under CLM Act not required | Current EPA List | Premise Match | 762m | West |
| 13474 | Former Industrial Site (now Value Suites) | 16 O'Riordan STREET | ALEXANDRIA | Other Industry | Regulation under CLM Act not required | Current EPA List | Premise Match | 809m | South West |
| 30 | Former Mobil Service Station | 20 O'Riordan Street | Alexandria | Service Station | Regulation under CLM Act not required | Current EPA List | Premise Match | 861m | South West |
| 13404 | Former Goodrich Control Systems, Zetland | 84 - 92 Epsom ROAD | ZETLAND | Other Industry | Under assessment | Current EPA List | Premise Match | 888m | South |

The values within the EPA site management class in the table above, are given more detailed explanations in the table below:

| EPA site management class | Explanation |
|---|---|
| Contamination being managed via the planning process (EP&A Act) | The EPA has completed an assessment of the contamination and decided that the contamination is significant enough to warrant regulation. The contamination of this site is managed by the consent authority under the Environmental Planning and Assessment Act 1979 (EP&A Act) planning approval process, with EPA involvement as necessary to ensure significant contamination is adequately addressed. The consent authority is typically a local council or the Department of Planning and Environment. |
| Contamination currently regulated under CLM Act | The EPA has completed an assessment of the contamination and decided that the contamination is significant enough to warrant regulation under the Contaminated Land Management Act 1997 (CLM Act). Management of the contamination is regulated by the EPA under the CLM Act. Regulatory notices are available on the EPA's Contaminated Land Public Record of Notices. |
| Contamination currently regulated under POEO Act | The EPA has completed an assessment of the contamination and decided that the contamination is significant enough to warrant regulation. Management of the contamination is regulated under the Protection of the Environment Operations Act 1997 (POEO Act). The EPA's regulatory actions under the POEO Act are available on the POEO public register. |
| Contamination formerly regulated under the CLM Act | The EPA has determined that the contamination is no longer significant enough to warrant regulation under the Contaminated Land Management Act 1997 (CLM Act). The contamination was addressed under the CLM Act. |
| Contamination formerly regulated under the POEO Act | The EPA has determined that the contamination is no longer significant enough to warrant regulation. The contamination was addressed under the Protection of the Environment Operations Act 1997 (POEO Act). |
| Contamination was addressed via the planning process (EP&A Act) | The EPA has determined that the contamination is no longer significant enough to warrant regulation. The contamination was addressed by the appropriate consent authority via the planning process under the Environmental Planning and Assessment Act 1979 (EP&A Act). |
| Ongoing maintenance required to manage residual contamination (CLM Act) | The EPA has determined that ongoing maintenance, under the Contaminated Land Management Act 1997 (CLM Act), is required to manage the residual contamination. Regulatory notices under the CLM Act are available on the EPA's Contaminated Land Public Record of Notices. |
| Regulation being finalised | The EPA has completed an assessment of the contamination and decided that the contamination is significant enough to warrant regulation under the Contaminated Land Management Act 1997. A regulatory approach is being finalised. |
| Regulation under the CLM Act not required | The EPA has completed an assessment of the contamination and decided that regulation under the Contaminated Land Management Act 1997 is not required. |
| Under assessment | The contamination is being assessed by the EPA to determine whether regulation is required. The EPA may require further information to complete the assessment. For example, the completion of management actions regulated under the planning process or Protection of the Environment Operations Act 1997. Alternatively, the EPA may require information via a notice issued under s77 of the Contaminated Land Management Act 1997 or issue a Preliminary Investigation Order. |

NSW EPA Contaminated Land List Data Source: Environment Protection Authority
 © State of New South Wales through the Environment Protection Authority

Contaminated Land & Waste Management Facilities

923-935 Bourke Street, Waterloo, NSW 2017

Contaminated Land: Records of Notice

Record of Notices within the dataset buffer:

| Map Id | Name | Address | Suburb | Notices | Area No | Location Confidence | Distance | Direction |
|--------|-----------------------|-----------------------|----------|------------------------|---------|---------------------|----------|------------|
| 331 | Lawrence Dry Cleaners | 887-893 Bourke Street | Waterloo | 8 current and 3 former | 3377 | Premise Match | 118m | North East |

Contaminated Land Records of Notice Data Source: Environment Protection Authority
© State of New South Wales through the Environment Protection Authority
Terms of use and disclaimer for Contaminated Land: Record of Notices, please visit <http://www.epa.nsw.gov.au/clm/clmdisclaimer.htm>

Former Gasworks

Former Gasworks within the dataset buffer:

| Map Id | Location | Council | Further Info | Location Confidence | Distance | Direction |
|--------|----------------------|---------|--------------|---------------------|----------|-----------|
| N/A | No records in buffer | | | | | |

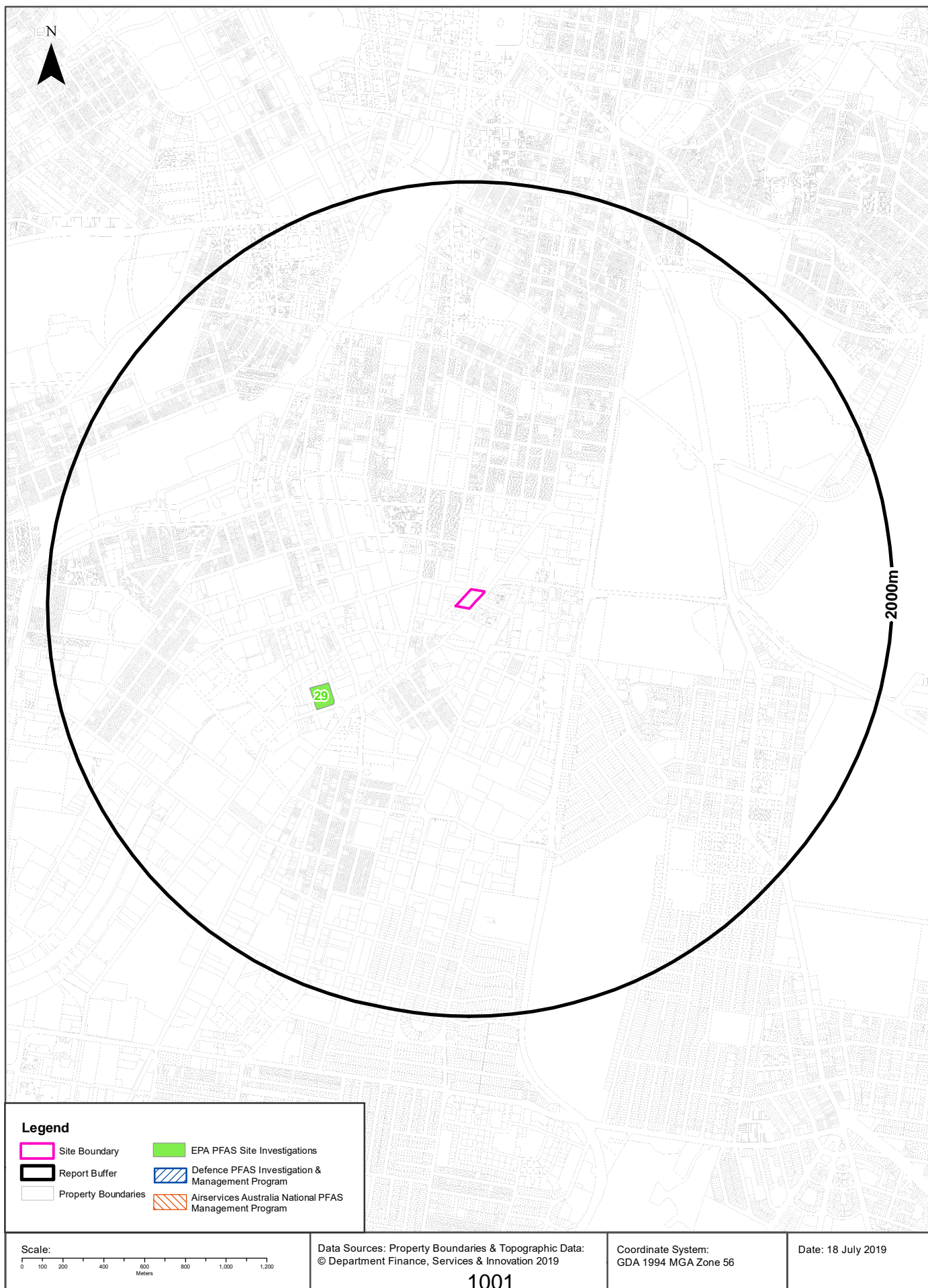
Former Gasworks Data Source: Environment Protection Authority
© State of New South Wales through the Environment Protection Authority

National Waste Management Site Database

Sites on the National Waste Management Site Database within the dataset buffer:

| Site Id | Owner | Name | Address | Suburb | Class | Landfill | Reprocess | Transfer | Comments | Loc Conf | Dist (m) | Direction |
|---------|------------------------|---------------|----------------------|------------|---------------|----------|-------------|-------------|----------|---------------|----------|------------|
| 1981 | Cardinal Group Pty Ltd | Reefway Waste | 3-7 O'Riordan Street | Alexandria | Multi-Purpose | | Operational | Operational | | Premise Match | 797 m | South West |

Waste Management Facilities Data Source: Geoscience Australia
Creative Commons 3.0 © Commonwealth of Australia <http://creativecommons.org/licenses/by/3.0/au/deed.en>



PFAS Investigation Sites

923-935 Bourke Street, Waterloo, NSW 2017

EPA PFAS Investigation Program

Sites that are part of the EPA PFAS investigation program, within the dataset buffer:

| Id | Site | Address | Loc Conf | Dist | Dir |
|-----------|--------------------------------|-------------------------------|-----------------|-------------|------------|
| 29 | Alexandria Fire and Rescue NSW | 189 Wyndham Street Alexandria | Premise Match | 728m | South West |

EPA PFAS Investigation Program: Environment Protection Authority
© State of New South Wales through the Environment Protection Authority

Defence PFAS Investigation & Management Program

Sites being investigated or managed by the Department of Defence for PFAS contamination within the dataset buffer:

| Map ID | Base Name | Address | Loc Conf | Dist | Dir |
|---------------|----------------------|----------------|-----------------|-------------|------------|
| N/A | No records in buffer | | | | |

Defence PFAS Investigation & Management Program Data Custodian: Department of Defence, Australian Government

Airservices Australia National PFAS Management Program

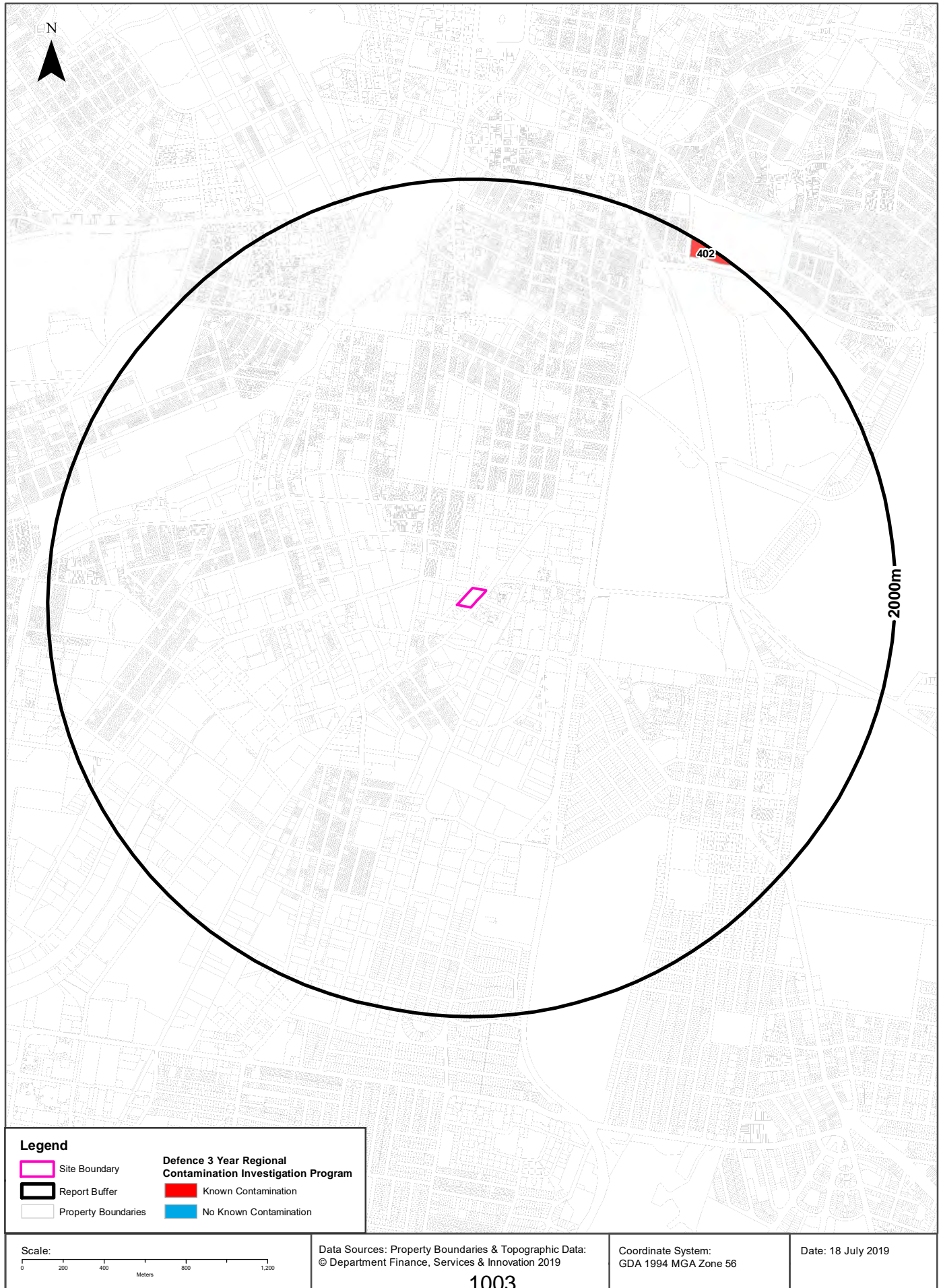
Sites being investigated or managed by Airservices Australia for PFAS contamination within the dataset buffer:

| Map ID | Site Name | Impacts | Loc Conf | Dist | Dir |
|---------------|----------------------|----------------|-----------------|-------------|------------|
| N/A | No records in buffer | | | | |

Airservices Australia National PFAS Management Program Data Custodian: Airservices Australia

Defence 3 Year Regional Contamination Investigation Program

923-935 Bourke Street, Waterloo, NSW 2017



Defence Sites

923-935 Bourke Street, Waterloo, NSW 2017

Defence 3 Year Regional Contamination Investigation Program

Sites which have been assessed as part of the Defence 3 Year Regional Contamination Investigation Program within the dataset buffer:

| Property ID | Base Name | Address | Known Contamination | Loc Conf | Dist | Dir |
|-------------|--|-----------------------------|---------------------|---------------|-------|------------|
| 402 | Victoria Barracks - Paddington | Paddington, New South Wales | YES | Premise Match | 1910m | North East |

Defence 3 Year Regional Contamination Investigation Program, Data Custodian: Department of Defence, Australian Government

EPA Other Sites with Contamination Issues

923-935 Bourke Street, Waterloo, NSW 2017

EPA Other Sites with Contamination Issues

This dataset contains other sites identified on the EPA website as having contamination issues. This dataset currently includes:

- James Hardie asbestos manufacturing and waste disposal sites
- Radiological investigation sites in Hunter's Hill
- Pasminco Lead Abatement Strategy Area

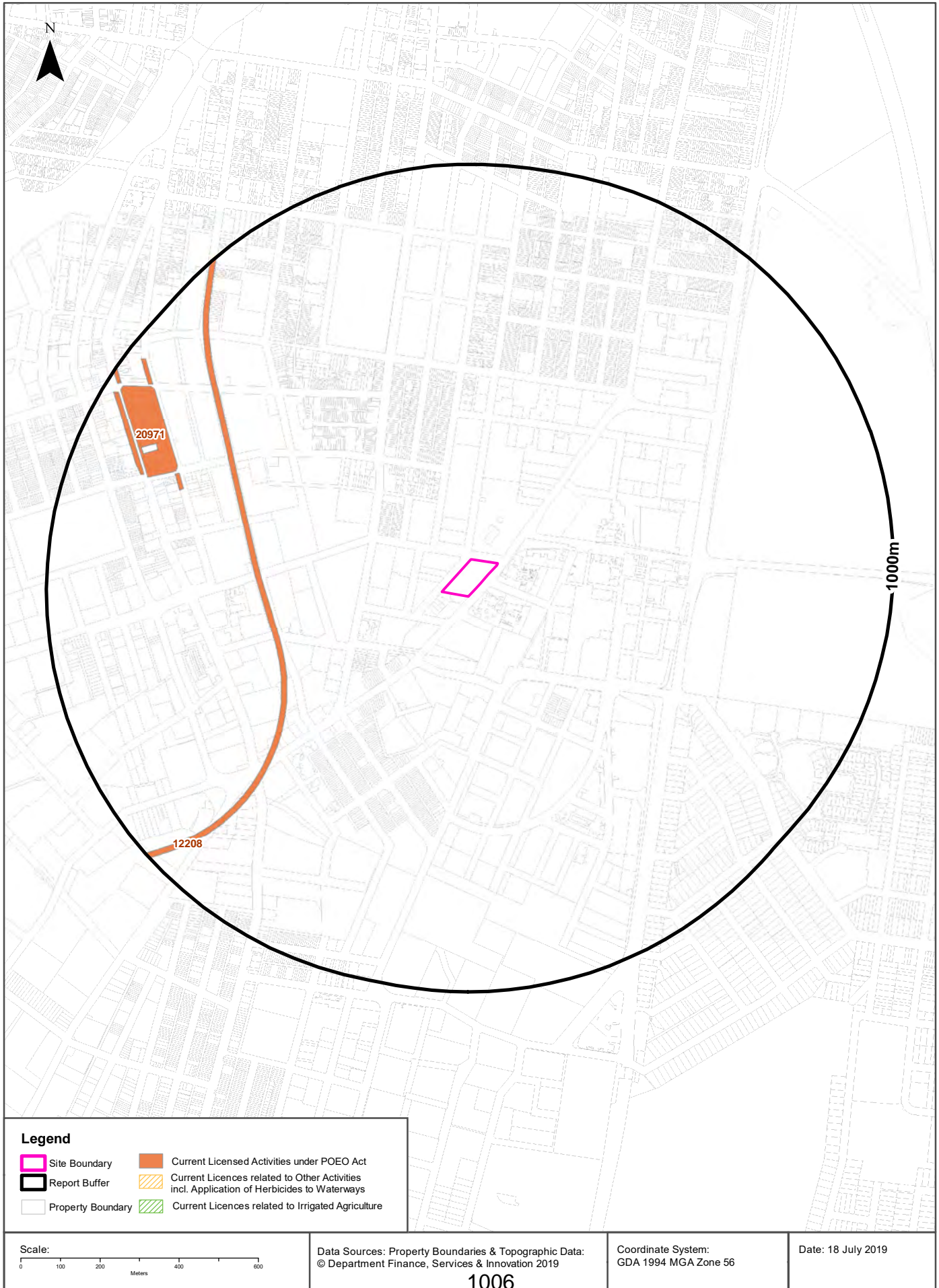
Sites within the dataset buffer:

| Site Id | Site Name | Site Address | Dataset | Comments | Location Confidence | Distance | Direction |
|---------|----------------------|--------------|---------|----------|---------------------|----------|-----------|
| N/A | No records in buffer | | | | | | |

EPA Other Sites with Contamination Issues: Environment Protection Authority
© State of New South Wales through the Environment Protection Authority

Current EPA Licensed Activities

923-935 Bourke Street, Waterloo, NSW 2017



1006

EPA Activities

923-935 Bourke Street, Waterloo, NSW 2017

Licensed Activities under the POEO Act 1997

Licensed activities under the Protection of the Environment Operations Act 1997, within the dataset buffer:

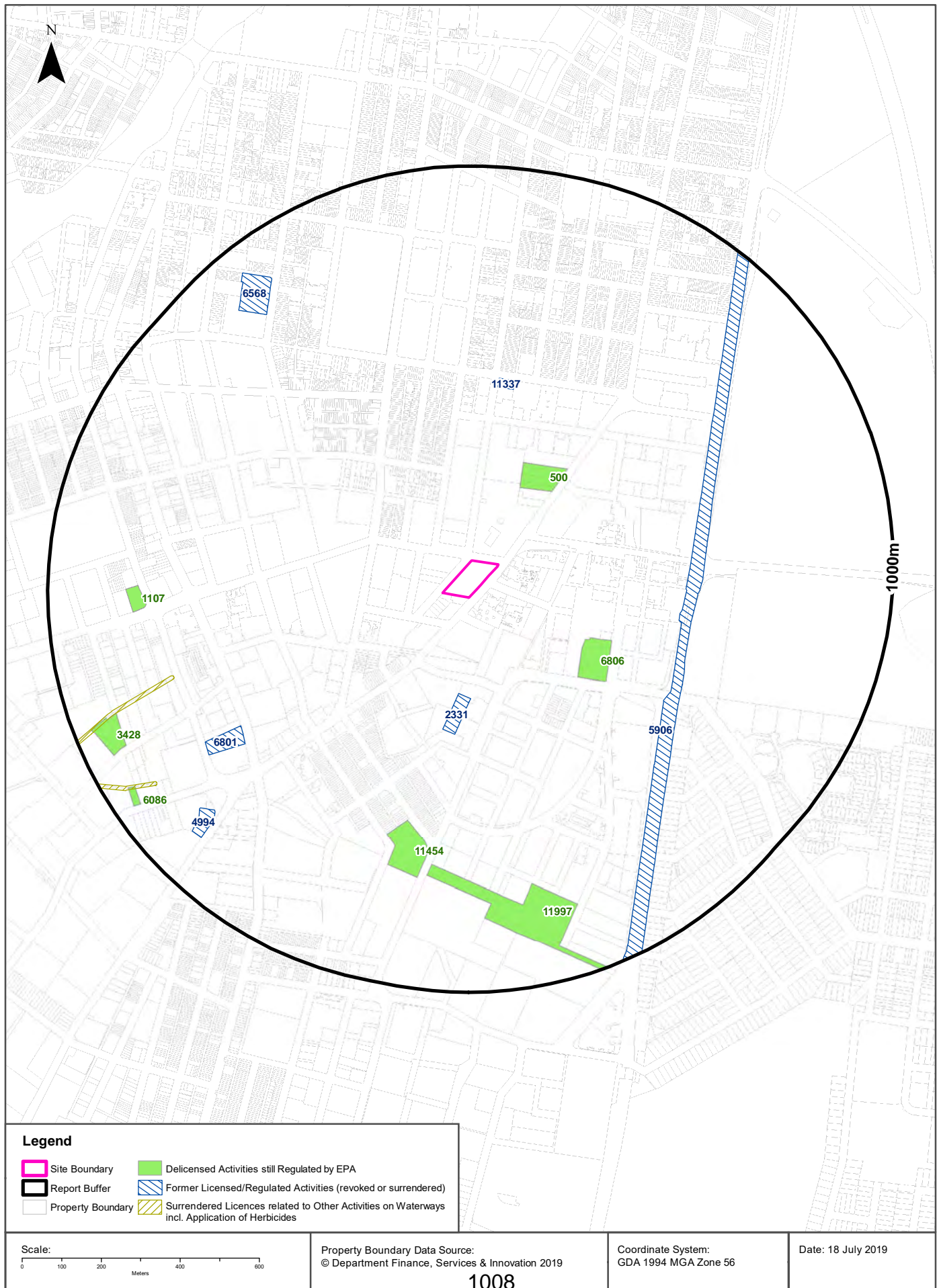
| EPL | Organisation | Name | Address | Suburb | Activity | Loc Conf | Distance | Direction |
|-------|-------------------------|---|--|-------------|--|------------------------|----------|------------|
| 12208 | SYDNEY TRAINS | | PO BOX K349, HAYMARKET, NSW 1238 | | Railway systems activities | Network of Features | 427m | West |
| 20971 | JOHN HOLLAND PTY LTD | Sydney Metro City & Southwest Tunnels and Excavation Works | locations between Chatswood railway station and Sydenham railway station, SYDNEY, NSW 2000 | SYDNEY, NSW | Concrete works, Railway systems activities | Network of Features | 704m | North West |

POEO Licence Data Source: Environment Protection Authority

© State of New South Wales through the Environment Protection Authority

Delicensed & Former Licensed EPA Activities

923-935 Bourke Street, Waterloo, NSW 2017



EPA Activities

923-935 Bourke Street, Waterloo, NSW 2017

Delicensed Activities still regulated by the EPA

Delicensed activities still regulated by the EPA, within the dataset buffer:

| Licence No | Organisation | Name | Address | Suburb | Activity | Loc Conf | Distance | Direction |
|------------|---|--------------------------------------|---------------------------------|------------|--|---------------|----------|------------|
| 500 | LAWRENCE DRY CLEANERS PTY LTD | LAWRENCE DRY CLEANERS | 887 BOURKE STREET | WATERLOO | Hazardous, Industrial or Group A Waste Generation or Storage | Premise Match | 203m | North East |
| 6806 | HEIDELBERG GRAPHIC EQUIPMENT LIMITED | HEIDELBERG GRAPHIC EQUIPMENT LIMITED | 50 O'DEA AVENUE | WATERLOO | Hazardous, Industrial or Group A Waste Generation or Storage | Premise Match | 290m | South East |
| 11454 | DAIMLERCHRYSLER AUSTRALIA/PACIFIC PTY LTD | MERCEDES-BENZ OF SYDNEY | Cnr Joynton & Elizabeth Streets | ZETLAND | Hazardous, Industrial or Group A Waste Generation or Storage | Premise Match | 581m | South |
| 11997 | AUSGRID | Energy Australia | 122-138 Joynton Avenue | ZETLAND | Hazardous, Industrial or Group A Waste Generation or Storage | Premise Match | 683m | South |
| 1107 | METROMIX PTY. LIMITED | ABLE ALEXANDRIA | 131 WYNDHAM STREET | ALEXANDRIA | Concrete works | Premise Match | 752m | West |
| 3428 | CONCRITE PTY LTD | CONCRITE PTY LIMITED | 25 MANDIBLE STREET | ALEXANDRIA | Concrete works | Premise Match | 881m | South West |
| 6086 | AUSTRALIAN METAL CO PTY LTD | AUSTRALIAN METAL CO PTY LTD | 15 BOURKE ROAD | ALEXANDRIA | Hazardous, Industrial or Group A Waste Generation or Storage | Premise Match | 921m | South West |

Delicensed Activities Data Source: Environment Protection Authority
 © State of New South Wales through the Environment Protection Authority

Former Licensed Activities under the POEO Act 1997, now revoked or surrendered

Former Licensed activities under the Protection of the Environment Operations Act 1997, now revoked or surrendered, within the dataset buffer:

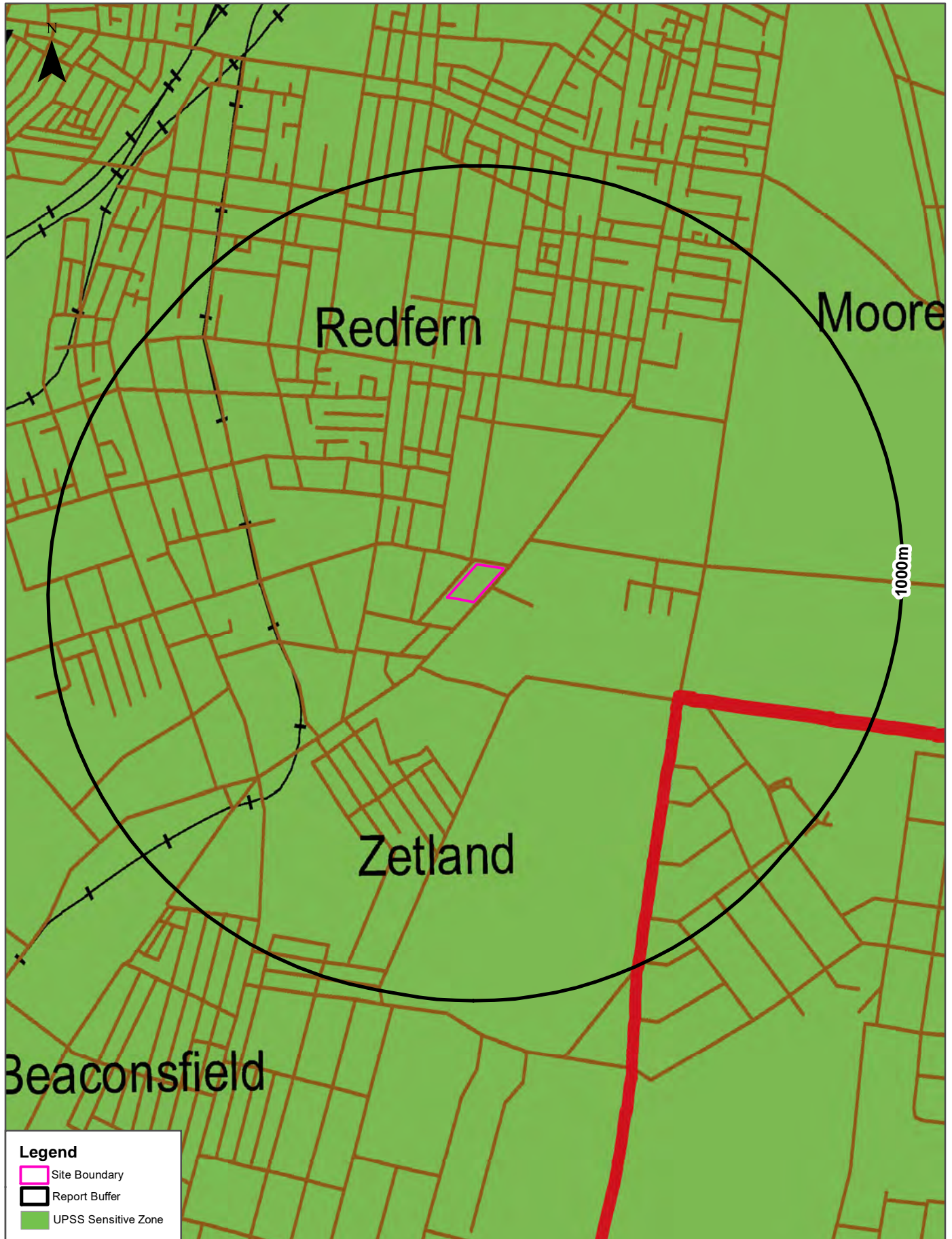
| Licence No | Organisation | Location | Status | Issued Date | Activity | Loc Conf | Distance | Direction |
|------------|---------------------------------------|--|-------------|-------------|---|---------------------|----------|------------|
| 2331 | EMWEST PRODUCTS PTY LIMITED | JOYNTON AVE, WATERLOO, NSW 2017 | Surrendered | 24/03/2000 | Hazardous, Industrial or Group A Waste Generation or Storage | Premise Match | 244m | South |
| 11337 | DAVID GRAPHICS PTY LIMITED | 165 Phillip Street, WATERLOO, NSW 2017 | Surrendered | 31/01/2001 | Hazardous, Industrial or Group A Waste Generation or Storage | Premise Match | 445m | North |
| 5906 | CPB CONTRACTORS PTY LIMITED | EASTERN DISTRIBUTOR PROJECT, FROM CAHILL EXPRESSWAY, WOOLLOOMOOLOO TO LINK ROAD,, KENSINGTON | Surrendered | 30/03/2000 | Road construction | Road Match | 476m | East |
| 6801 | LEGRAND AUSTRALIA PTY LTD | 298 BOTANY ROAD, ALEXANDRIA, NSW 2015 | Surrendered | 23/03/2000 | Hazardous, Industrial or Group A Waste Generation or Storage | Premise Match | 612m | South West |
| 6630 | SYDNEY WEED & PEST MANAGEMENT PTY LTD | WATERWAYS THROUGHOUT NSW - PROSPECT, NSW, 2148 | Surrendered | | Other Activities / Non Scheduled Activity - Application of Herbicides | Network of Features | 712m | - |

| Licence No | Organisation | Location | Status | Issued Date | Activity | Loc Conf | Distance | Direction |
|------------|---|--|-------------|-------------|--|---------------------|----------|------------|
| 4653 | LUHRMANN ENVIRONMENT MANAGEMENT PTY LTD | WATERWAYS THROUGHOUT NSW | Surrendered | | Other Activities / Non Scheduled Activity - Application of Herbicides | Network of Features | 712m | - |
| 4838 | Robert Orchard | Various Waterways throughout New South Wales - SYDNEY NSW 2000 | Surrendered | | Other Activities / Non Scheduled Activity - Application of Herbicides | Network of Features | 712m | - |
| 4994 | CARDINAL GROUP PTY LTD | 3-7 O'RIORDAN ST, ALEXANDRIA, NSW 2015 | Revoked | 02/05/2000 | Waste storage - other types of waste; Non-thermal treatment of general waste | Premise Match | 797m | South West |
| 6568 | SYDNEY SOUTH WEST AREA HEALTH SERVICE | 150 PITT ST, REDFERN, NSW 2016 | Surrendered | 04/08/2000 | Hazardous, Industrial or Group A Waste Generation or Storage | Premise Match | 811m | North West |

Former Licensed Activities Data Source: Environment Protection Authority
© State of New South Wales through the Environment Protection Authority

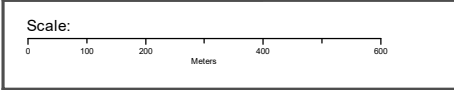
UPSS Sensitive Zones

923-935 Bourke Street, Waterloo, NSW 2017



Legend

- Site Boundary
- Report Buffer
- UPSS Sensitive Zone



UPSS Data Source: Environment Protection Authority
© Dept of Environment, Climate Change & Water (NSW)
1011

Coordinate System:
GDA 1994 MGA Zone 56

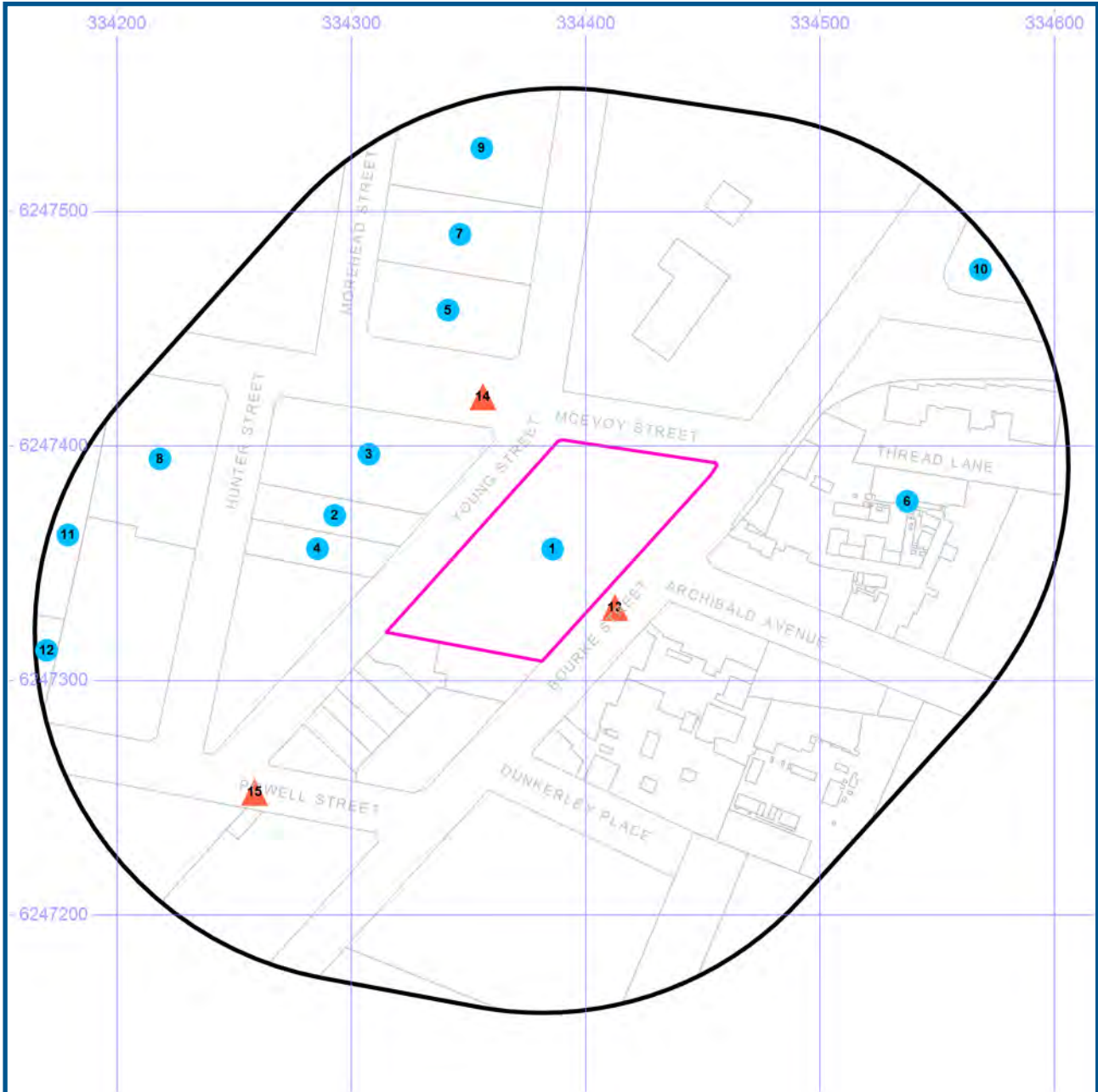
Date: 18 July 2019




Historical Business Directories





923-935 Bourke Street, Waterloo, NSW 2017



1991 Business to Business Directory Records



-  Site Boundary
-  Buffer 150m
-  Property Boundaries

-  Business directory records mapped to a specific premise
-  Business directory records mapped to a road intersection
-  Business directory records mapped to a road corridor
-  Business directory records mapped to a general area



Projected Coordinate System:
GDA94 MGA Zone 56

Data Sources: Universal Business Directories (UBD), derived data, licensed from Hardie Grant.
Property Boundaries © NSW Department Finance, Services & Innovation 2019

Historical Business Directories

923-935 Bourke Street, Waterloo, NSW 2017

1991 Business to Business Directory Records Premise or Road Intersection Matches

Records from the 1991 UBD Business to Business Directory, mapped to a premise or road intersection, within the dataset buffer:

| Map Id | Business Activity | Premise | Ref No. | Location Confidence | Distance to Property Boundary or Road Intersection | Direction |
|--------|---|--|---------|---------------------|--|------------|
| 1 | Printers Supplies & Services | AM International Pty. Ltd., 923 Bourke St Waterloo 2017 | 59408 | Premise Match | 0m | On-site |
| | Textile Mfrs &/or Imps &/or Wsalers | Martin & Savage Pty Ltd, 275 Young St Waterloo 2017 | 64083 | Premise Match | 0m | On-site |
| 2 | Signs General | Coates Signco Pty. Ltd., 242 Young St Waterloo 2017 | 62489 | Premise Match | 20m | West |
| 3 | Aircraft Equipment & Parts Mfrs &/or Dists | Garett Aerospace Pty. Ltd., Unit B/10 McEvoy St., Waterloo 2017 | 34210 | Premise Match | 20m | North West |
| | Paging Systems | Nira Australia Pty. Ltd., Unit A/10 McEvoy St., Waterloo. 2017 | 56524 | Premise Match | 20m | North West |
| 4 | Textile Mfrs &/or Imps &/or Wsalers | Rowe, P. Fabrics Pty Ltd, 244 Young St Waterloo 2017 | 64088 | Premise Match | 20m | West |
| 5 | Courier Services | A-Car Couriers, 234 Young St., Waterloo 2017 | 40941 | Premise Match | 40m | North West |
| | Courier Services | All Purpose Messengers Pty. Ltd., 234 Young St. Waterloo 2017 | 40943 | Premise Match | 40m | North West |
| | Motor Garages & Service Stations | Automotive Quick Service, 230 Young St, Waterloo 2017 | 53527 | Premise Match | 40m | North West |
| | Courier Services | Deliverance, 234 Young St., Waterloo 2017 | 40955 | Premise Match | 40m | North West |
| 6 | Grocers Mfrg &/or W/sale | Campbell's Cash & Carry, 5, Sydney Gate., Bourke St., Waterloo. 2017 | 48042 | Premise Match | 55m | East |
| | Lift Mfrs &/or Engineers | EPL Kone Pty Ltd, 3A Sydney Gate., Bourke St., Waterloo. 2017 | 50752 | Premise Match | 55m | East |
| | Escalator Mfrs &/or Installers | EPL Kone Pty Ltd, 3A, Sydney Gate, Bourke St., Waterloo 2017 | 45078 | Premise Match | 55m | East |
| | Soft Goods Mfrs &/or Imps &/or W/salers | Wilson Fabrics & Wallcovering, Sydney Gate Bourke St Waterloo 2017 | 62813 | Premise Match | 55m | East |
| 7 | Advertising Contractors Outdoor | Australian Posters Pty. Ltd., 224 Young St., Waterloo 2017 | 33561 | Premise Match | 67m | North |
| | Advertising Contractors Outdoor | Metrolites, 224 Young St., Waterloo 2017 | 33563 | Premise Match | 67m | North |
| | Advertising Contractors Outdoor | Transit Signs, 224 Young St., Waterloo 2017 | 33566 | Premise Match | 67m | North |
| 8 | Founders Ferrous | Quality Castings Pty. Ltd., 22 McEvoy St., Waterloo 2017 | 46386 | Premise Match | 89m | West |
| | Pipe &/or Pipe Fittings Mfrs &/or Dists | Tasman Alloy Industries Pty. Ltd., 22 McEvoy St., Waterloo. 2017 | 57680 | Premise Match | 89m | West |
| 9 | Lace Mfrs &/or Imps &/or W/salers | Baenziger T. (N.S.W.) Pty. Ltd., Unit 7/198 Young St., Waterloo. 2017 | 50500 | Premise Match | 99m | North |
| | Computer Accessories &/or Supplies | Compucovers, Unit 6/198 Young St, Waterloo 2017 | 39805 | Premise Match | 99m | North |
| | Electronic Equipment Maintenance &/or Repairs | Connetics Pty Ltd., Unit 6/198 Young St., Waterloo 2017 | 42879 | Premise Match | 99m | North |
| | Poster Specialists | Poster Editions, 198 Young St., Waterloo. 2017 | 58459 | Premise Match | 99m | North |
| | Fire Fighting Systems &/or Appliance Mfrs &/or Installers | Wormald Fire Systems, (Div. of Wormald International (Aust)), 208 Young St., Waterloo 2017 | 45788 | Premise Match | 99m | North |

| Map Id | Business Activity | Premise | Ref No. | Location Confidence | Distance to Property Boundary or Road Intersection | Direction |
|--------|--|--|---------|---------------------|--|------------|
| 10 | Glassware, Crystalware, Mfrs &/or Imps &/or W/salers | ACI Crown Ltd., 816 Bourke St., Waterloo. 2017 | 47874 | Premise Match | 124m | North East |
| 11 | Computer Consultants | Amfac Pty. Ltd., 822 Elizabeth St, Waterloo 2017 | 39905 | Premise Match | 135m | West |
| | Computer Sales &/or Services | Independent Microcomputer Supply Co. The, 822 Elizabeth St., Waterloo 2017 | 40213 | Premise Match | 135m | West |
| | Computer Software | PCC International Pty. Ltd., 814 Elizabeth St., Waterloo 2017 | 40357 | Premise Match | 135m | West |
| | Computer Accessories &/or Supplies | Unisys Australia Ltd., 810 Elizabeth St., Waterloo 2017 | 39865 | Premise Match | 135m | West |
| 12 | Safe &/or Strongroom Door Mfrs &/or Dists | Chubb Australia Ltd, 824 Elizabeth St Waterloo 2017 | 61411 | Premise Match | 137m | West |

Business Directory Content Derived from Universal Business Directories (UBD) - Licensed from Hardie Grant

1991 Business to Business Directory Records Road or Area Matches

Records from the 1991 UBD Business to Business Directory, mapped to a road or an area, within the dataset buffer. Records are mapped to the road when a building number is not supplied, cannot be found, or the road has been renumbered since the directory was published:

| Map Id | Business Activity | Premise | Ref No. | Location Confidence | Distance to Road Corridor or Area |
|--------|----------------------------------|---|---------|---------------------|-----------------------------------|
| 13 | Printers Instant | Kwik Kopy Printing, Bourke St., Waterloo. 2017 | 58939 | Road Match | 0m |
| 14 | Motor Garages & Service Stations | Waterloo Service Station, McEvoy St., Waterloo 2017 | 53985 | Road Match | 0m |
| 15 | Engineers Electrical | Harrison Roy Pty Ltd, 7 Powell St Waterloo 2017 | 43622 | Road Match | 65m |

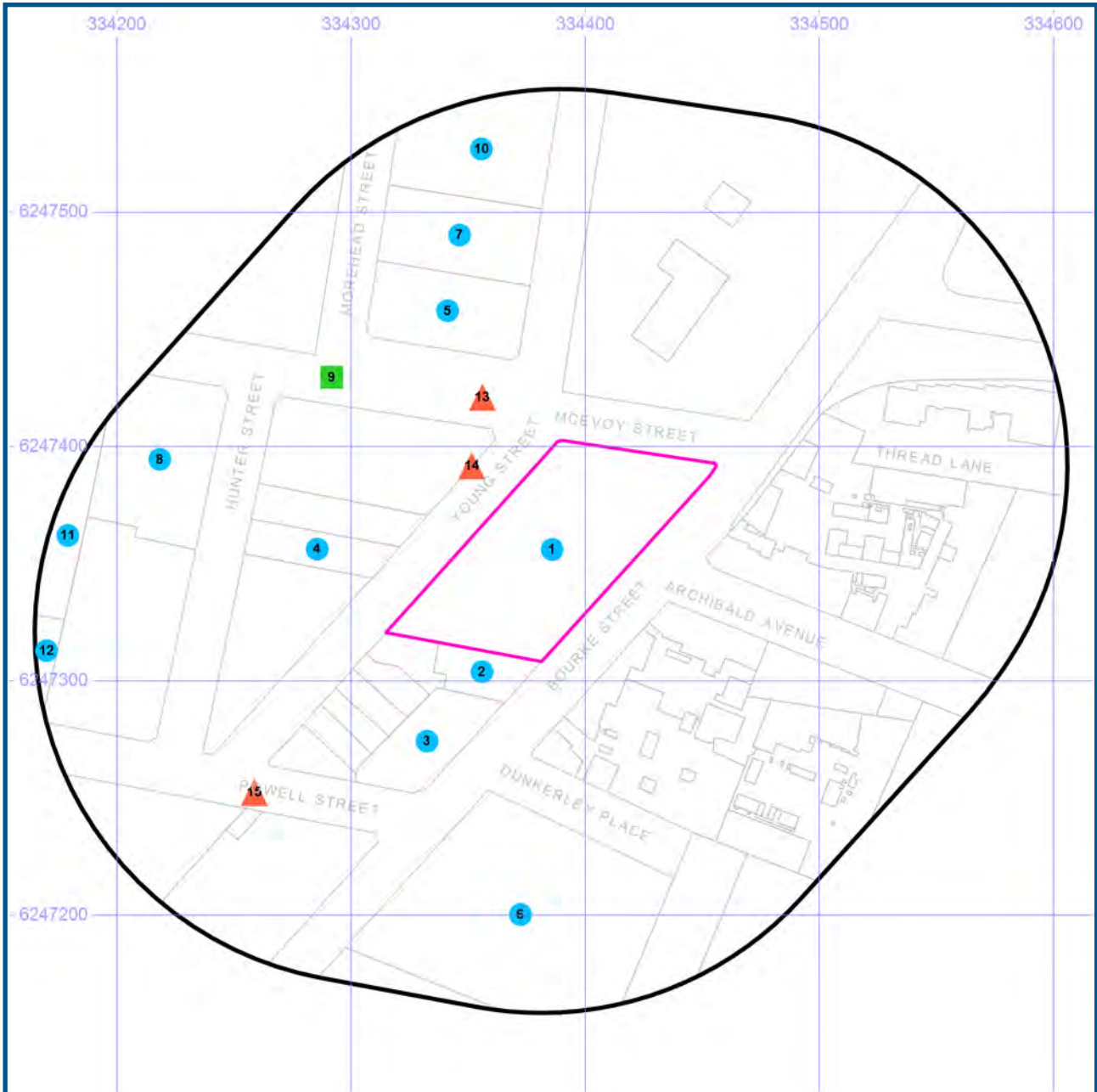
Business Directory Content Derived from Universal Business Directories (UBD) - Licensed from Hardie Grant

Historical Business Directories

923-935 Bourke Street, Waterloo, NSW 2017



1986 Business to Business Directory Records



- Site Boundary
- Buffer 150m
- Property Boundaries

- Business directory records mapped to a specific premise
- Business directory records mapped to a road intersection
- ▲ Business directory records mapped to a road corridor
- Business directory records mapped to a general area



Projected Coordinate System:
GDA94 MGA Zone 56

Data Sources: Universal Business Directories (UBD), derived data, licensed from Hardie Grant.
Property Boundaries © NSW Department Finance, Services & Innovation 2019

Historical Business Directories

923-935 Bourke Street, Waterloo, NSW 2017

1986 Business to Business Directory Records Premise or Road Intersection Matches

Records from the 1986 UBD Business to Business Directory, mapped to a premise or road intersection, within the dataset buffer:

| Map Id | Business Activity | Premise | Ref No. | Location Confidence | Distance to Property Boundary or Road Intersection | Direction |
|--------|---|---|---------|---------------------|--|------------|
| 1 | PRINTERS SUPPLIES | AM International Pty Ltd., 923 Bourke St., Waterloo. 2017 | 77176 | Premise Match | 0m | On-site |
| | SOFTGOODS MFRS. &/OR IMPS. &/OR W/SALERS. | Martin & Savage, 275 Young St., Waterloo. 2017 | 87174 | Premise Match | 0m | On-site |
| | TEXTILE IMPS. &/OR W/SALERS. | Martin & Savage, 275 Young St., Waterloo. 2017 | 92939 | Premise Match | 0m | On-site |
| | TEXTILE MERCHANTS. | Martin & Savage, 275 Young St., Waterloo. 2017 | 93029 | Premise Match | 0m | On-site |
| 2 | PUBLIC ADDRESS SYSTEMS -HIRERS. | Revolver Audio, 937 Bourke St., Waterloo. 2017 | 78082 | Premise Match | 0m | South West |
| | THEATRE EQUIPMENT &/OR SUPPLIES. | Revolver Audio, 937 Bourke St., Waterloo. 2017 | 93082 | Premise Match | 0m | South West |
| 3 | MOTOR GARAGES & SERVICE STATIONS. | Caltex Waterloo Service Station 953 Bourke Street, Waterloo. 2017 | 63829 | Premise Match | 19m | South West |
| | MOTOR TUNING SPECIALISTS. | Caltex Waterloo Service Station, 953 Bourke St, Waterloo. 2017 | 68413 | Premise Match | 19m | South West |
| | MOTOR BRAKE SERVICES. | Caltex Waterloo Service Station, 953 Bourke St., Waterloo. 2017 | 61546 | Premise Match | 19m | South West |
| | MOTOR CLUTCH SPECIALISTS. | Caltex Waterloo Service Station, 953 Bourke St., Waterloo. 2017 | 62514 | Premise Match | 19m | South West |
| | MOTOR ENGINEERS. | Caltex Waterloo Service Station, 953 Bourke St., Waterloo. 2017 | 63280 | Premise Match | 19m | South West |
| | MOTOR GARAGES & SERVICE STATIONS. | Caltex Waterloo Service Station, 953 Bourke St., Waterloo. 2017 | 64414 | Premise Match | 19m | South West |
| 4 | UPHOLSTERERS SUPPLIES. | P. Rowe Fabrics Pty. Ltd. 244 Young St. Waterloo. 2017 | 96708 | Premise Match | 20m | West |
| | EXPORTERS. | P. Rowe Fabrics Pty. Ltd., 244 Young St., Waterloo. 2017 | 31790 | Premise Match | 20m | West |
| | FURNISHINGS-SOFT-MFRS. &/OR W/SALERS. | P. Rowe Fabrics Pty. Ltd., 244 Young St., Waterloo. 2017 | 36626 | Premise Match | 20m | West |
| | IMPORTERS. | P. Rowe Fabrics Pty. Ltd., 244 Young St., Waterloo. 2017 | 47821 | Premise Match | 20m | West |
| | MANUFACTURERS AGENTS. | P. Rowe Fabrics Pty. Ltd., 244 Young St., Waterloo. 2017 | 52639 | Premise Match | 20m | West |
| | TEXTILE IMPS. &/OR W/SALERS. | P. Rowe Fabrics Pty. Ltd., 244 Young St., Waterloo. 2017 | 92943 | Premise Match | 20m | West |
| | CURTAIN MFRS. &/OR W/SALERS. | Rowtex, 244 Young St., Waterloo. 2017 | 20816 | Premise Match | 20m | West |
| | FURNISHINGS-SOFT-MFRS. &/OR W/SALERS. | Rowtex, 244 Young St., Waterloo. 2017 | 36631 | Premise Match | 20m | West |
| 5 | PARCEL DELIVERY SPECIALISTS. | All Purpose Messengers Pty. Ltd., 234 Young St. Waterloo. 2017 | 72238 | Premise Match | 40m | North West |
| | COURIER SERVICES. | All Purpose Messengers Pty. Ltd., 234 Young St., Waterloo. 2017 | 20597 | Premise Match | 40m | North West |
| | MOTOR ENGINEERS. | Automotive Quick Service, 230 Young St., Waterloo. 2017 | 63229 | Premise Match | 40m | North West |
| | MOTOR GARAGES & SERVICE STATIONS. | Automotive Quick Service, 230 Young St., Waterloo. 2017 | 63991 | Premise Match | 40m | North West |

| Map Id | Business Activity | Premise | Ref No. | Location Confidence | Distance to Property Boundary or Road Intersection | Direction |
|--------|--|---|---------|---------------------|--|------------|
| 5 | MOTOR PANEL BEATERS &/OR SPRAY PAINTERS. | Automotive Quick Service, 230 Young St., Waterloo. 2017 | 66060 | Premise Match | 40m | North West |
| 6 | GLASS MFRS. &/OR W/SALERS. | Crown Corning 866 Bourke Street, Waterloo. 2017 | 39746 | Premise Match | 58m | South |
| | CHINA &/OR CROCKERY MFRS. &/OR IMPS &/OR W/SALERS. | Crown Corning Ltd., 866 Bourke St., Waterloo. 2017 | 15128 | Premise Match | 58m | South |
| | GLASS MFRS. &/OR W/SALERS. | Crown Corning Ltd., 866 Bourke St., Waterloo. 2017 | 39749 | Premise Match | 58m | South |
| | GLASS-DECORATORS EMBOSSERS, ENGRAVERS, ETCHERS. | Crown Corning Ltd., 866 Bourke St., Waterloo. 2017 | 39730 | Premise Match | 58m | South |
| | GLASSWARE, CRYSTALWARE, IMPS, &/OR MFRS. &/OR W/SALERS. | Crown Corning Ltd., 866 Bourke St., Waterloo. 2017 | 39925 | Premise Match | 58m | South |
| | KITCHENWARE - WHOLESALE | Crown Corning Ltd., 866 Bourke St., Waterloo. 2017 | 50619 | Premise Match | 58m | South |
| | LABORATORY APPARATUS &/OR EQUIPMENT MFRS. &/OR IMPS. &/OR DIST. | Crown Corning Ltd., 866 Bourke St., Waterloo. 2017 | 50834 | Premise Match | 58m | South |
| | SCIENTIFIC APPARATUS MFRS. &/OR IMPS. &/OR DIST. | Crown Corning Ltd., 866 Bourke St., Waterloo. 2017 | 85030 | Premise Match | 58m | South |
| | GLASS-PIPES TUBING MFRS. &/OR DIST. | Crown Corning Ltd., 866 Bourke St., Waterloo. 2017 | 39894 | Premise Match | 58m | South |
| | GLASSWARE, CRYSTALWARE, IMPS, &/OR MFRS. &/OR W/SALERS. | R.C.R. Royal Crystal Rock 866 Bourke Street, Waterloo. 2017 | 39919 | Premise Match | 58m | South |
| | GLASSWARE, CRYSTALWARE, IMPS, &/OR MFRS. &/OR W/SALERS. | R.C.R. Royal Crystal Rock, 866 Bourke St., Waterloo. 2017 | 39940 | Premise Match | 58m | South |
| 7 | ADVERTISING CONTRACTORS-OUTDOOR. | Australian Posters Pty. Ltd., 224 Young St., Waterloo. 2017 | 1606 | Premise Match | 67m | North |
| 8 | FOUNDERS-FERROUS. | Quality Castings Pty. Ltd., 22 McEvoy St., Waterloo. 2017 | 35238 | Premise Match | 89m | West |
| | EXPORTERS. | Tasman Alloy Industries Pty. Ltd., 22 McEvoy St., Waterloo. 2017 | 31816 | Premise Match | 89m | West |
| | PIPE &/OR PIPE FITTINGS MFRS. &/OR DIST. | Tasman Alloy Industries Pty. Ltd., 22 McEvoy St., Waterloo. 2017 | 73978 | Premise Match | 89m | West |
| 9 | MOTOR GARAGES & SERVICE STATIONS. | Waterloo Service Station Cnr. Morehead & McEvoy Streets, Waterloo. 2017 | 63838 | Road Intersection | 90m | North West |
| 10 | FIRE PROTECTION SYSTEMS MFRS. &/OR ENGINEERS. | Wormald Fire Systems 212 Young Street, Waterloo. 2017 | 32999 | Premise Match | 99m | North |
| | FIRE DOOR MFRS. | Wormald Fire Systems, (Div. of Wormald International (Aust) Pty. Ltd., 212 Young St., Waterloo. 2017 | 32917 | Premise Match | 99m | North |
| | FIRE PROTECTION APPLIANCES MFRS. &/OR ENGINEERS. | Wormald Fire Systems, (Div. of Wormald International (Aust) Pty. Ltd., 212 Young St., Waterloo. 2017 | 32997 | Premise Match | 99m | North |
| | FIRE FIGHTING EQUIPMENT MFRS. &/OR DIST. | Wormald Fire Systems, (Div. of Wormald International (Aust.) Pty. Ltd., 212 Young St., Waterloo. 2017 | 32950 | Premise Match | 99m | North |
| | ROLLER SHUTTER MFRS. &/OR INSTALLERS | Wormald Fire Systems, (Div. of Wormald International (Aust.) Pty. Ltd., 212 Young St., Waterloo. 2017 | 83561 | Premise Match | 99m | North |
| | BURGLAR ALARM &/OR PROTECTION SYSTEMS MFRS. &/OR DIST. &/OR INSTALLERS | Wormald Security, 198 Young St., Waterloo 2017 | 9290 | Premise Match | 99m | North |

| Map Id | Business Activity | Premise | Ref No. | Location Confidence | Distance to Property Boundary or Road Intersection | Direction |
|--------|---|---|---------|---------------------|--|-----------|
| 10 | SECURITY SERVICES. | Wormald Security, 198 Young St., Waterloo. 2017 | 85701 | Premise Match | 99m | North |
| 11 | COMPUTER SALES &/OR SERVICE. | The Independent Microcomputer Supply Co, 820 Elizabeth St., Waterloo. 2017 | 19618 | Premise Match | 135m | West |
| | COMPUTER CONSULTANTS. | The Independent Microcomputer Supply Co., 820 Elizabeth St., Waterloo. 2017 | 19332 | Premise Match | 135m | West |
| | DATA PROCESSING SYSTEMS &/OR EQUIPMENT. | The Independent Microcomputer Supply Co., 820 Elizabeth St., Waterloo. 2017 | 21489 | Premise Match | 135m | West |
| 12 | LOCK MFRS. &/OR DISTS. | Chubb Australia Ltd., 824 Elizabeth St., Waterloo. 2017 | 51744 | Premise Match | 137m | West |
| | LOCKSMITHS &/OR KEY CUTTERS. | Chubb Australia Ltd., 824 Elizabeth St., Waterloo. 2017 | 51797 | Premise Match | 137m | West |
| | LOCKSMITHS SUPPLIES-KEY BLANKS. | Chubb Australia Ltd., 824 Elizabeth St., Waterloo. 2017 | 51846 | Premise Match | 137m | West |
| | SAFE &/OR STRONGROOM DOORS REPAIRERS. | Chubb Australia Ltd., 824 Elizabeth St., Waterloo. 2017 | 84126 | Premise Match | 137m | West |
| | SAFE &/OR STRONGROOM. DOOR MFRS: &/OR DISTS | Chubb Australia Ltd., 824 Elizabeth St., Waterloo. 2017 | 84109 | Premise Match | 137m | West |
| | SECURITY SERVICES. | Chubb Australia Ltd., 824 Elizabeth St., Waterloo. 2017 | 85646 | Premise Match | 137m | West |

Business Directory Content Derived from Universal Business Directories (UBD) - Licensed from Hardie Grant

1986 Business to Business Directory Records Road or Area Matches

Records from the 1986 UBD Business to Business Directory, mapped to a road or an area, within the dataset buffer. Records are mapped to the road when a building number is not supplied, cannot be found, or the road has been renumbered since the directory was published:

| Map Id | Business Activity | Premise | Ref No. | Location Confidence | Distance to Road Corridor or Area |
|--------|--|---|---------|---------------------|-----------------------------------|
| 13 | CLOTHING MFRS. &/OR W/SALERS.-LADIES FROCKS &/OR SUITS. | Ashok Clothing Co. Pty. Ltd., McEvoy St., Waterloo. 2017 | 15914 | Road Match | 0m |
| | T-SHIRT - PRINTERS &/OR SUPPLIERS. | Ashok Clothing Co. Pty. Ltd., McEvoy St., Waterloo. 2017. | 90196 | Road Match | 0m |
| | MOTOR ENGINEERS. | Waterloo Service Station, McEvoy St., Waterloo. 2017 | 63616 | Road Match | 0m |
| | MOTOR GARAGES & SERVICE STATIONS. | Waterloo Service Station, McEvoy St., Waterloo. 2017 | 65686 | Road Match | 0m |
| 14 | FOOD-FROZEN-MFRS. &/OR IMPS. &/OR DISTS. | Kynaston Holdings Pty. Ltd., Young St., Waterloo. 2017 | 34164 | Road Match | 0m |
| 15 | ENGINEERS – ELECTRICAL. | Harrison Roy Pty, Ltd., 7 Powell St., Waterloo. 2017 | 29177 | Road Match | 65m |
| | ELECTRIC LIGHT SPECIALISTS &/OR INSTALLERS &/OR DESIGNERS. | Harrison Roy Pty. Ltd., 7 Powell St., Waterloo. 2017 | 26455 | Road Match | 65m |
| | ELECTRICAL CONTRACTORS-LICENSED. | Harrison Roy Pty. Ltd., 7 Powell St., Waterloo. 2017 | 27123 | Road Match | 65m |
| | ELECTRICAL SWITCHBOARD MFRS. &/OR DISTS. | Harrison Roy Pty. Ltd., 7 Powell St., Waterloo. 2017 | 27734 | Road Match | 65m |

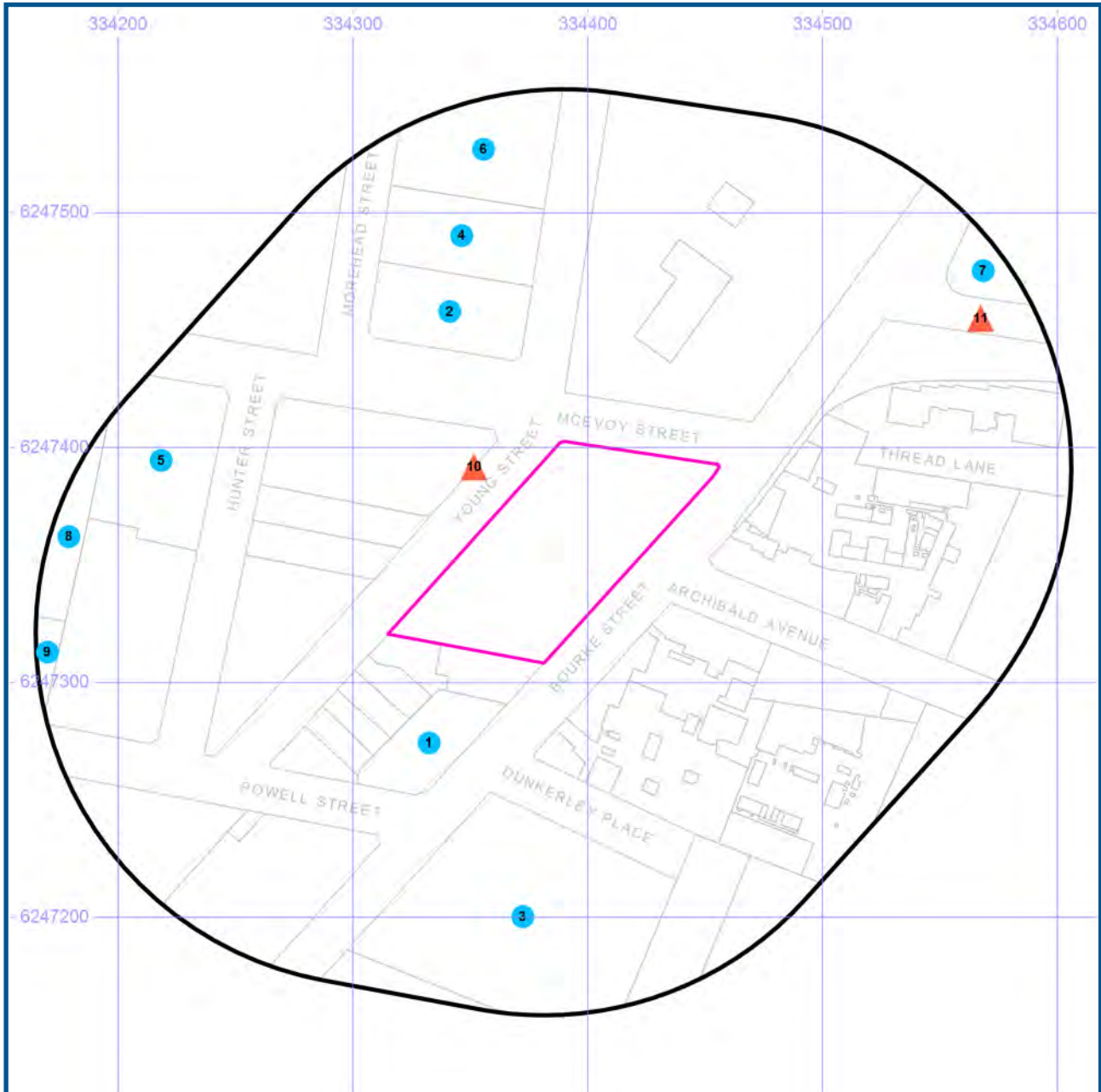
Business Directory Content Derived from Universal Business Directories (UBD) - Licensed from Hardie Grant

Historical Business Directories





923-935 Bourke Street, Waterloo, NSW 2017



1982 Business Directory Records



-  Site Boundary
-  Buffer 150m
-  Property Boundaries

-  Business directory records mapped to a specific premise
-  Business directory records mapped to a road intersection
-  Business directory records mapped to a road corridor
-  Business directory records mapped to a general area



Projected Coordinate System:
GDA94 MGA Zone 56

Data Sources: Universal Business Directories (UBD), derived data, licensed from Hardie Grant.
Property Boundaries © NSW Department Finance, Services & Innovation 2019

Historical Business Directories

923-935 Bourke Street, Waterloo, NSW 2017

1982 Business Directory Records Premise or Road Intersection Matches

Records from the 1982 UBD Business Directory, mapped to a premise or road intersection, within the dataset buffer:

| Map Id | Business Activity | Premise | Ref No. | Location Confidence | Distance to Property Boundary or Road Intersection | Direction |
|--------|---|---|---------|---------------------|--|------------|
| 1 | MOTOR GARAGES &/OR ENGINEERS &/OR SERVICE STATIONS. (M6860) | Golden Fleece Waterloo Service Station, 953 Bourke St., Waterloo. 2017. | 56878 | Premise Match | 19m | South West |
| 2 | MOTOR GARAGES &/OR ENGINEERS &/OR SERVICE STATIONS. (M6860) | Automotive Quick Service, 230 Young St., Waterloo. 2017. | 56061 | Premise Match | 40m | North West |
| | MOTOR PANEL BEATERS &/OR SPRAY PAINTERS. (M7360) | Automotive Quick Service, 230 Young St., Waterloo. 2017. | 58079 | Premise Match | 40m | North West |
| 3 | SCIENTIFIC APPARATUS MFRS.&/OR DIST. (S1530) | Crown Corning Ltd., 866 Bourke St, Waterloo. 2017. | 73601 | Premise Match | 58m | South |
| | CHINA &/OR CROCKERY MFRS.&/OR IMPS &/OR W/SALERS.(C4290) | Crown Corning Ltd., 866 Bourke St., Waterloo. 2017. | 15963 | Premise Match | 58m | South |
| | GLASS - LABORATORY APPARATUS MFRS. (G4050) | Crown Corning Ltd., 866 Bourke St., Waterloo. 2017. | 36757 | Premise Match | 58m | South |
| | GLASS MANUFACTURERS. (G4150) | Crown Corning Ltd., 866 Bourke St., Waterloo. 2017. | 36765 | Premise Match | 58m | South |
| | GLASS-DECORATORS, EMBOSSERS, ENGRAVERS,ETCHER S. (G3900) | Crown Corning Ltd., 866 Bourke St., Waterloo. 2017. | 36744 | Premise Match | 58m | South |
| | GLASS-PIPES TUBING MFRS. &/OR DIST. (G4300) | Crown Corning Ltd., 866 Bourke St., Waterloo. 2017. | 36879 | Premise Match | 58m | South |
| | GLASSWARE, CRYSTALWARE, IMPS. &/OR MFRS. &/OR W/SALERS. (G4540) | Crown Corning Ltd., 866 Bourke St., Waterloo. 2017. | 36894 | Premise Match | 58m | South |
| | KITCHENWARE - WHOLESALE. (K0600) | Crown Corning Ltd., 866 Bourke St., Waterloo. 2017. | 44344 | Premise Match | 58m | South |
| 4 | ADVERTISING CONTRACTORS - OUTDOOR. (A1510) | Australian Posters Pty. Ltd., 224 Young St., Waterloo. 2017. | 1479 | Premise Match | 67m | North |
| 5 | FOUNDERS - FERROUS. (F5925) | Quality Castings Pty. Ltd., 22 McEvoy St., Waterloo. 2017. | 32852 | Premise Match | 89m | West |
| | EXPORTERS. (E9270) | Tasman Alloy Industries Pty. Ltd., 22 McEvoy St., Waterloo. 2017. | 29867 | Premise Match | 89m | West |
| | PIPE &/OR PIPE FITTINGS MFRS.&/OR DIST. (P4846) | Tasman Alloy Industries Pty. Ltd., 22 McEvoy St., Waterloo. 2017. | 64334 | Premise Match | 89m | West |
| 6 | STEEL SHELVING &/OR LOCKERS MFRS. &/OR DIST. (S6645) | Steelbilt, 222 Young St, Waterloo. 2017. | 77192 | Premise Match | 99m | North |
| | OFFICE EQUIPMENT MFRS.&/OR DIST. (O0400) | Steelbilt, 222 Young St., Waterloo. 2017. | 61367 | Premise Match | 99m | North |

| Map Id | Business Activity | Premise | Ref No. | Location Confidence | Distance to Property Boundary or Road Intersection | Direction |
|----------------------------|---|---|---------------|---------------------|--|------------|
| 6 | FIRE PROTECTION APPLIANCES MFRS. &/OR ENGINEERS. (F2200) | Wormald International (Aust.) Pty. Ltd., 198 Young St., Waterloo. 2017. | 30813 | Premise Match | 99m | North |
| | FIRE FIGHTING EQUIPMENT MFRS.&/OR DIST. (F2100) | Wormald International (Aust.) Pty. Ltd., 198 Young St, Waterloo. 2017. | 30784 | Premise Match | 99m | North |
| | FIRE DOOR MFRS. (F2065) | Wormald International (Aust.) Pty. Ltd., 198 Young St. Waterloo. 2017. | 30756 | Premise Match | 99m | North |
| | ROLLER SHUTTER MFRS. &/OR DIST. (R6265) | Wormald International (Aust.) Pty. Ltd., 198 Young St., Waterloo. 2017. | 72289 | Premise Match | 99m | North |
| 7 | KITCHEN UNIT MANUFACTURERS. (K0500) | Capital Kitchens, 818 Bourke St., Waterloo. 2017. | 44131 | Premise Match | 124m | North East |
| 8 | KITCHEN UNIT MANUFACTURERS. (K0500) | Capitol Kitchens, 818 Elizabeth St., Waterloo. 2017. | 44132 | Premise Match | 135m | West |
| | ELECTRIC LIGHT SPECIALISTS&/OR INSTALLERS &/OR DESIGNERS. (E2040) | Harrison Roy Pty. Ltd, 822 Elizabeth St., Waterloo. 2017. | 24890 | Premise Match | 135m | West |
| | ELECTRICAL CONTRACTORS - LICENSED. (E3360) | Harrison Roy Pty. Ltd., 822 Elizabeth St., Waterloo. 2017 | 25461 | Premise Match | 135m | West |
| | ELECTRICAL SWITCHBOARD MFRS. &/OR DIST. (E3960) | Harrison Roy Pty. Ltd., 822 Elizabeth St., Waterloo. 2017. | 26003 | Premise Match | 135m | West |
| | ENGINEERS - ELECTRICAL. (E6780) | Harrison Roy Pty. Ltd., 822 Elizabeth St., Waterloo. 2017. | 27308 | Premise Match | 135m | West |
| | HANDBAG &/OR GLOVE SPECIALISTS. (H1270) | Philipps Leathergoods, 822 Elizabeth St., Waterloo. 2017. | 38948 | Premise Match | 135m | West |
| | LEATHER GOODS MFRS. &/OR W/SALERS. (L3350) | Philipps Leathergoods, 822 Elizabeth St., Waterloo. 2017. | 45166 | Premise Match | 135m | West |
| | PLASTIC GOODS MFRS. (P5860) | Philipps Leathergoods, 822 Elizabeth St., Waterloo. 2017. | 64747 | Premise Match | 135m | West |
| 9 | SAFES &/OR STRONGROOM DOORS REPAIRERS. (S0120) | Chubbs Australian Co. Ltd., 824 Elizabeth St., Waterloo. 2017, | 72791 | Premise Match | 137m | West |
| | COIN COUNTING, TESTING &/OR WRAPPING MACHINE MFRS. (C6105) | Chubbs Australian Co. Ltd., 824 Elizabeth St., Waterloo. 2017. | 17408 | Premise Match | 137m | West |
| | LOCK MFRS. &/OR DIST. (L6250) | Chubbs Australian Co. Ltd., 824 Elizabeth St., Waterloo. 2017. | 45505 | Premise Match | 137m | West |
| | LOCKSMITHS &/OR KEY CUTTERS. (L6350) | Chubbs Australian Co. Ltd., 824 Elizabeth St., Waterloo. 2017. | 45545 | Premise Match | 137m | West |
| | LOCKSMITHS SUPPLIES - KEYBLANKS. (L6400) | Chubbs Australian Co. Ltd., 824 Elizabeth St., Waterloo. 2017. | 45590 | Premise Match | 137m | West |
| | SAFE &/OR STRONGROOM DOOR MFRS. &/OR DIST. (S0105) | Chubbs Australian Co. Ltd., 824 Elizabeth St., Waterloo. 2017. | 72775 | Premise Match | 137m | West |
| SECURITY SERVICES. (S1830) | Chubbs Australian Co. Ltd., 824 Elizabeth St., Waterloo. 2017. | 73995 | Premise Match | 137m | West | |

Business Directory Content Derived from Universal Business Directories (UBD) - Licensed from Hardie Grant

1982 Business Directory Records Road or Area Matches

Records from the 1982 UBD Business Directory, mapped to a road or an area, within the dataset buffer. Records are mapped to the road when a building number is not supplied, cannot be found, or the road has been renumbered since the directory was published:

| Map Id | Business Activity | Premise | Ref No. | Location Confidence | Distance to Road Corridor or Area |
|--------|---|--|---------|---------------------|-----------------------------------|
| 10 | COURIER SERVICES, (C8615) | All Purpose Messengers Pty. Ltd., Young St., Waterloo. 2017. | 18302 | Road Match | 0m |
| | PARCEL DELIVERY SPECIALISTS.(P1760) | All Purpose Messengers Pty. Ltd., Young St., Waterloo. 2017. | 63008 | Road Match | 0m |
| | MEDICAL EQUIPMENT MFRS. &/OR DISTS. (M1960) | Australian Electric Mattress Co, Pty. Ltd., 637 Young St., Waterloo. 2017. | 46883 | Road Match | 0m |
| | ELECTRIC BLANKET - MFRS &/OR DISTS. (E0950) | Australian Electric Mattress Co. Pty. Ltd., 637 Young St., Waterloo. 2017. | 24538 | Road Match | 0m |
| | ELECTRIC MEDICAL EQUIPMENT MFRS. &/OR DISTS. (E2190) | Australian Electric Mattress Co. Pty. Ltd., 637 Young St., Waterloo. 2017. | 24935 | Road Match | 0m |
| | HEATING SYSTEMS. (H3550) | Australian Electric Mattress Co. Pty. Ltd., 637 Young St., Waterloo. 2017. | 39893 | Road Match | 0m |
| | HOSPITAL SUPPLIES &EQUIPMENT MFRS. &/OR DISTS.(H6110) | Australian Electric Mattress Co. Pty. Ltd., 637 Young St., Waterloo. 2017. | 40343 | Road Match | 0m |
| | EXPORTERS. (E9270) | Rowe, P. Pty. Limited, Young St, Waterloo. 2017. | 29846 | Road Match | 0m |
| | UPHOLSTERERS SUPPLIES. (U0650) | Rowe, P. Pty. Limited, Young St, Waterloo. 2017. | 82971 | Road Match | 0m |
| | FURNISHINGS-SOFT-MFRS.&/OR W/SALERS. (F7230) | Rowe, P. Pty. Limited, Young St., Waterloo. 2017. | 34244 | Road Match | 0m |
| | IMPORTERS. (I0750) | Rowe, P. Pty. Limited, Young St., Waterloo. 2017. | 41767 | Road Match | 0m |
| | MANUFACTURERS AGENTS, (M0800) | Rowe, P. Pty. Limited, Young St., Waterloo. 2017. | 46332 | Road Match | 0m |
| | OIL-ESSENTIAL-MERCHANTS.(O1710) | Rowe, P. Pty. Limited, Young St., Waterloo. 2017. | 61583 | Road Match | 0m |
| | PRINTERS SUPPLIES. (P8660) | Rowe, P. Pty. Limited, Young St., Waterloo. 2017. | 66952 | Road Match | 0m |
| 11 | FURNISHINGS-SOFT-MFRS.&/OR W/SALERS. (F7230) | Wilson, Arthur G. Pty. Ltd., Lachlan St., Waterloo. 2017. | 34252 | Road Match | 94m |
| | IMPORTERS. (I0750) | Wilson, Arthur G. Pty. Ltd., Lachlan St., Waterloo. 2017. | 41873 | Road Match | 94m |
| | MERCHANTS - GENERAL (M2160) | Wilson, Arthur G. Pty. Ltd., Lachlan St., Waterloo. 2017. | 51650 | Road Match | 94m |
| | UPHOLSTERERS SUPPLIES. (U0650) | Wilson, Arthur G. Pty. Ltd., Lachlan St., Waterloo. 2017. | 82976 | Road Match | 94m |
| | WALLPAPER MERCHANTS. (W0600) | Wilson, Arthur G. Pty. Ltd., Lachlan St., Waterloo. 2017. | 83726 | Road Match | 94m |
| | WAREHOUSEMEN. (W0640) | Wilson, Arthur G. Pty. Ltd., Lachlan St., Waterloo. 2017. | 83748 | Road Match | 94m |

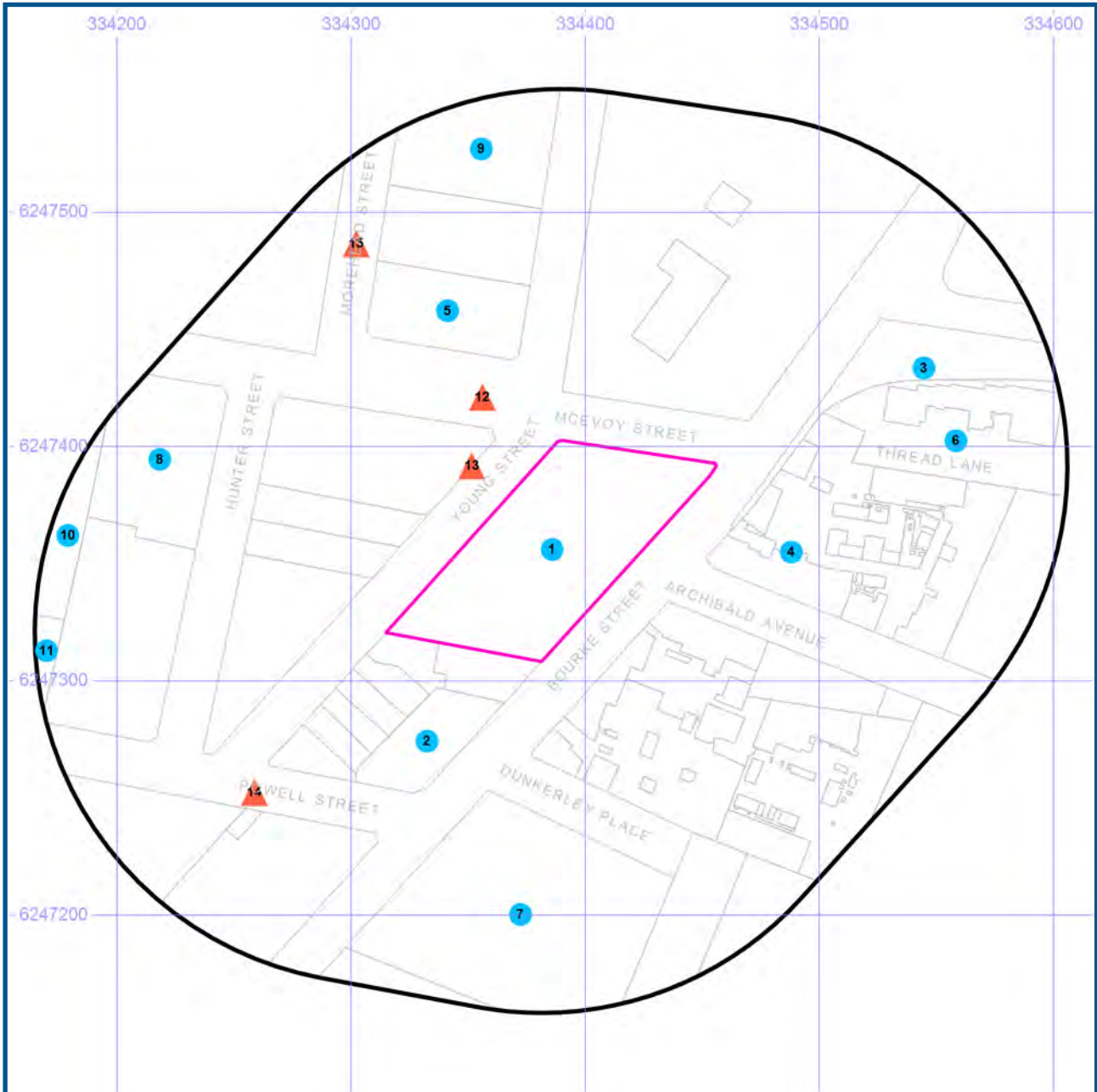
Business Directory Content Derived from Universal Business Directories (UBD) - Licensed from Hardie Grant









Historical Business Directories

923-935 Bourke Street, Waterloo, NSW 2017



1978 Business Directory Records



| | | | | |
|---|---------------------|---|--|--|
|  | Site Boundary |  | Business directory records mapped to a specific premise |  N |
|  | Buffer 150m |  | Business directory records mapped to a road intersection | |
|  | Property Boundaries |  | Business directory records mapped to a road corridor | |
| | |  | Business directory records mapped to a general area | |

Projected Coordinate System: GDA94 MGA Zone 56

Data Sources: Universal Business Directories (UBD), derived data, licensed from Hardie Grant. Property Boundaries © NSW Department Finance, Services & Innovation 2019

Historical Business Directories

923-935 Bourke Street, Waterloo, NSW 2017

1978 Business Directory Records Premise or Road Intersection Matches

Records from the 1978 UBD Business Directory, mapped to a premise or road intersection, within the dataset buffer:

| Map Id | Business Activity | Premise | Ref No. | Location Confidence | Distance to Property Boundary or Road Intersection | Direction |
|--------|---|--|---------|---------------------|--|------------|
| 1 | FOUNDERS-FERROUS. | Marr, Gordon & Sons Pty. Ltd, 2 McEvoy St, Waterloo. 2017 | 29698 | Premise Match | 0m | On-site |
| | GRATE MFRS. | Marr, Gordon & Sons Pty. Ltd., 2 McEvoy St, Waterloo. 2017 | 33465 | Premise Match | 0m | On-site |
| | MANHOLE &/OR TRENCH COVERS-CASTIRON-MFRS. &/OR DISTS. . | Marr, Gordon & Sons Pty. Ltd., 2 McEvoy St, Waterloo. 2017 | 41117 | Premise Match | 0m | On-site |
| | VALVES &/OR COCKS - STEAM, FLUID, ETC. - MFRS. &/OR DISTS. | Marr, Gordon & Sons Pty. Ltd., 2 McEvoy St., Waterloo. 2017 | 73332 | Premise Match | 0m | On-site |
| 2 | MOTOR GARAGES &/OR ENGINEERS &/OR SERVICE STATIONS. | Golden Fleece Service Station, 947 Bourke St., Waterloo. 2017 | 50158 | Premise Match | 19m | South West |
| 3 | NURSERYMEN. | All Suburbs Nurseries, 3 Lachlan St, Waterloo 2017 | 54382 | Premise Match | 20m | North East |
| | FURNITURE - GARDEN &/OR ORNAMENTAL MFRS. &/OR DISTS. &/OR W/SALERS. | All Suburbs Nurseries. 3 Lachlan St., Waterloo. 2017 | 31514 | Premise Match | 20m | North East |
| | AIR DUCT MFRS. &/OR INSTALLERS. | Cahill, G. V. Insulation Pty. Ltd, 3 Lachlan St., Waterloo. 2017 | 2083 | Premise Match | 20m | North East |
| | INSULATION (INSULATING) CONTRACTORS | Cahill, G. V. Insulation Pty. Ltd., 3 Lachlan St, Waterloo. 2017 | 37846 | Premise Match | 20m | North East |
| | CEILINGS - DOMESTIC & INDUSTRIAL | Donn Australia (Pty.) Ltd., 7 Lachlan St., Waterloo. 2017 | 12203 | Premise Match | 20m | North East |
| | PARTITIONS-OFFICE &/OR. FACTORY MFRS. | Donn Australia (Pty.) Ltd., 7 Lachlan St., Waterloo. 2017 | 56170 | Premise Match | 20m | North East |
| | BRASS FITTINGS &/OR BRASSWARE MFRS. | Marquez Brass, 3 Lachlan St., Waterloo. 2017 | 7315 | Premise Match | 20m | North East |
| | ELECTRIC LIGHT FITTINGS (SHADES, BRACKETS, ETC) MFRS. &/OR DISTS. | Marquez Brass, 3 Lachlan St., Waterloo. 2017 | 21797 | Premise Match | 20m | North East |
| | BLACKSMITHS. | Marshall, A. P. Engineering, 3 Lachlan St, Waterloo. 2017 | 5941 | Premise Match | 20m | North East |
| | ENGINEERS-FABRICATING. | Marshall, A. P. Engineering, 3 Lachlan St, Waterloo. 2017 | 24624 | Premise Match | 20m | North East |
| | ENGINEERS-STRUCTURAL. | Marshall, A. P. Engineering, 3 Lachlan St, Waterloo. 2017 | 26441 | Premise Match | 20m | North East |
| | STEEL FABRICATORS. | Marshall, A. P. Engineering, 3 Lachlan St., Waterloo. 2017 | 68147 | Premise Match | 20m | North East |
| | WELDERS-ELECTRIC &/OR OXY. | Marshall, A. P. Engineering, 3 Lachlan St., Waterloo. 2017 | 74265 | Premise Match | 20m | North East |
| | JOINERY MANUFACTURERS. | Portelli, M., 3 Lachlan St., Waterloo. 2017 | 39185 | Premise Match | 20m | North East |
| | CLOTHING - FROCKS & SUITS MFRS. &/OR W/SALERS. | Puzzle Products, 3 Lachlan St, Waterloo. 2017 | 14836 | Premise Match | 20m | North East |
| | TOY MFRS. &/OR DISTS. | Puzzle Products, 3 Lachlan St, Waterloo. 2017 | 71855 | Premise Match | 20m | North East |

| Map Id | Business Activity | Premise | Ref No. | Location Confidence | Distance to Property Boundary or Road Intersection | Direction |
|--------|--|---|---------|---------------------|--|------------|
| 3 | CLOTHING - BABIES & CHILDRENS WEAR MFRS. &/OR W/SALERS. | Puzzle Products. 3 Lachlan St, Waterloo. 2017 | 14548 | Premise Match | 20m | North East |
| | MOTOR GARAGES &/OR ENGINEERS &/OR SERVICE STATIONS. | Savage Motors, 3 Lachlan St., Waterloo. 2017 | 50797 | Premise Match | 20m | North East |
| | CANVAS GOODS MFRS. &/OR W/SALERS. | Seamless Containers Pty. Ltd., 9 Lachlan St., Waterloo. 2017 | 11160 | Premise Match | 20m | North East |
| | CARDBOARD BOX &/OR CARTON MFRS. | Seamless Containers Pty. Ltd., 9 Lachlan St., Waterloo. 2017 | 11336 | Premise Match | 20m | North East |
| | FENCE &/OR GATE MFRS. | Spanish Wrought Iron, 3 Lachlan St, Waterloo. 2017 | 27248 | Premise Match | 20m | North East |
| | WROUGHT IRON WORKERS. | Spanish Wrought Iron, 3 Lachlan St., Waterloo 2017 | 75373 | Premise Match | 20m | North East |
| | ORNAMENTAL METAL WORKERS. | Spanish Wrought Iron, 3 Lachlan St., Waterloo. 2017 | 55050 | Premise Match | 20m | North East |
| | STONE MERCHANTS. | Stonemakers 3 Lachlan St., Waterloo. 2017 | 68689 | Premise Match | 20m | North East |
| | STONE MFRS.-CULTURED. | Stonemakers 3 Lachlan Street, Waterloo 2017 | 68663 | Premise Match | 20m | North East |
| | MOTOR PANEL BEATERS | Ultra Plus Smash Repairs, 3 Lachlan St., Waterloo. 2017 | 52433 | Premise Match | 20m | North East |
| 4 | CARPET &/OR FLOOR COVERING PLANNERS &/OR LAYERS. | Central Carpets Pty. Ltd., 846 Bourke St., Waterloo. 2017 | 11486 | Premise Match | 22m | East |
| | FENCE &/OR GATE MFRS. | Granada Mia, 846 Bourke St., Waterloo. 2017 | 27229 | Premise Match | 22m | East |
| | WROUGHT IRON WORKERS. | Granada Mia, 846 Bourke St., Waterloo. 2017 | 75344 | Premise Match | 22m | East |
| | BUILDERS &/OR BUILDING CONTRACTORS. | Kaba Constructions, 844 Bourke St, Waterloo. 2017 | 7770 | Premise Match | 22m | East |
| | DISPLAY FITTINGS & STANDS MFRS. &/OR DIST. &/OR SUPPLIERS. | Kaba Constructions, 844 Bourke St, Waterloo. 2017 | 19178 | Premise Match | 22m | East |
| | STAINLESS STEEL FABRICATORS. | Metropolitan Engineering & Fabrications Pty. Ltd., 846 Bourke St., Waterloo. 2017 | 67372 | Premise Match | 22m | East |
| | CARRIERS &/OR CARTAGE CONTRACTORS. | Rogers & Walker Pty. Ltd., 846 Bourke St., Waterloo. 2017 | 11891 | Premise Match | 22m | East |
| | FURNITURE REMOVALISTS &/OR STORAGE. | Rogers & Walker Pty. Ltd., 846 Bourke St., Waterloo. 2017 | 32220 | Premise Match | 22m | East |
| | ROAD TRANSPORT SERVICES- NSW | Rogers & Walker Pty. Ltd., 846 Bourke St., Waterloo. 2017 | 63772 | Premise Match | 22m | East |
| | DISPLAY FITTINGS & STANDS MFRS. &/OR DIST. &/OR SUPPLIERS. | Show Constructions, 118/846 Bourke St, Waterloo. 2017 | 19201 | Premise Match | 22m | East |
| | FURNITURE-GENERAL-MFRS. &/OR W/SALERS. | Show Constructions, 118/846 Bourke St, Waterloo. 2017 | 31679 | Premise Match | 22m | East |
| | FURNITURE-TUBULAR STEEL MFRS. &/OR W/SALERS. | Show Constructions, 118/846 Bourke St, Waterloo. 2017 | 32290 | Premise Match | 22m | East |
| | DISPLAY FITTINGS & STANDS MFRS. &/OR DIST. &/OR SUPPLIERS. | Show Constructions, 846 Bourke St, Waterloo. 2017 | 19202 | Premise Match | 22m | East |
| | FURNITURE-TUBULAR STEEL MFRS. &/OR W/SALERS. | Show Constructions, 846 Bourke St, Waterloo. 2017 | 32291 | Premise Match | 22m | East |
| 5 | MOTOR GARAGES &/OR ENGINEERS &/OR SERVICE STATIONS. | Automotive Quick Service, 230 Young St., Waterloo. 2017 | 49328 | Premise Match | 40m | North West |

| Map Id | Business Activity | Premise | Ref No. | Location Confidence | Distance to Property Boundary or Road Intersection | Direction |
|--------|--|--|---------|---------------------|--|------------|
| 5 | MOTOR PANEL BEATERS | Automotive Quick Service, 230 Young St., Waterloo. 2017 | 51840 | Premise Match | 40m | North West |
| 6 | ELECTRICAL CONTRACTORS-LICENSED. | All Suburbs Electrical, 3 Lachlan St., Waterloo. 2017 | 22329 | Premise Match | 51m | East |
| | LANDSCAPE GARDENERS. | All Suburbs Nurseries, 3 Lachlan St., Waterloo. 2017 | 39660 | Premise Match | 51m | East |
| | GARDENERS SUPPLIES-RETAIL. | All Suburbs Nurseries. 3 Lachlan St., Waterloo. 2017 | 32378 | Premise Match | 51m | East |
| | WELDERS-ELECTRIC &/OR OXY. | Contract Welding & Equipment The, Co. Pty. Ltd., 1 Lachlan St., Waterloo. 2017 | 74165 | Premise Match | 51m | East |
| | MOTOR PANEL BEATERS | Henry's Smash Repairs Pty. Ltd., 1 Lachlan St., Waterloo. 2017 | 52086 | Premise Match | 51m | East |
| | PIANO DEALERS. | Kernaghan & Peacock, 3 Lachlan St., Waterloo. 2017 | 56986 | Premise Match | 51m | East |
| | PIANO TUNERS &/OR REPAIRERS. | Kernaghan & Peacock. 3 Lachlan St., Waterloo. 2017 | 56997 | Premise Match | 51m | East |
| | AIR COMPRESSOR MFRS.&/OR DIST. | Marshall, A. P. Engineering, 1 Lachlan St, Waterloo. 2017 | 1812 | Premise Match | 51m | East |
| | BLACKSMITHS. | Marshall, A. P. Engineering, 1 Lachlan St, Waterloo. 2017 | 5940 | Premise Match | 51m | East |
| | ENGINEERS-GENERAL &/OR MANUFACTURING &/OR MECHANICAL | Marshall, A. P. Engineering, 1 Lachlan St, Waterloo. 2017 | 25236 | Premise Match | 51m | East |
| | ENGINEERS-PRODUCTION. | Marshall, A. P. Engineering, 1 Lachlan St, Waterloo. 2017 | 26061 | Premise Match | 51m | East |
| | MACHINERY MFRS | Marshall, A. P. Engineering, 1 Lachlan St, Waterloo. 2017 | 40805 | Premise Match | 51m | East |
| | WELDERS-ELECTRIC &/OR OXY. | Marshall, A. P. Engineering, 1 Lachlan St., Waterloo. 2017 | 74264 | Premise Match | 51m | East |
| | ANTIQUE DEALERS. | Nutter & O'Keefe, 1 Lachlan St., Waterloo. 2017 | 2717 | Premise Match | 51m | East |
| | FRENCH POLISHERS | Nutter & O'Keefe, 1 Lachlan St., Waterloo. 2017 | 29994 | Premise Match | 51m | East |
| | FURNITURE REPAIRERS &/OR REMODELLERS. | Nutter & O'Keefe, 1 Lachlan St., Waterloo. 2017 | 32253 | Premise Match | 51m | East |
| | MOTOR PANEL BEATERS | Precision Auto Body Repairs, 3 Lachlan St., Waterloo. 2017 | 52285 | Premise Match | 51m | East |
| | TOY MFRS. &/OR DIST. | Puzzle Products Unit 28, 1-3 Lachlan St, Waterloo. 2017 | 71819 | Premise Match | 51m | East |
| | TOY IMPS. &/OR W/SALERS. | Puzzle Products, 3 Lachlan St, Waterloo. 2017 | 71800 | Premise Match | 51m | East |
| | BOAT, LAUNCH &/OR YACHT BUILDERS &/OR REPAIRERS. | Status Yachts, 1 Lachlan St., Waterloo. 2017 | 6258 | Premise Match | 51m | East |
| 7 | GLASS MANUFACTURERS. | Crown Corning Limited 866 Bourke Street, Waterloo 2017 | 33060 | Premise Match | 58m | South |
| | CHINA &/OR CROCKERY MFRS. &/OR IMPS &/OR W/SALERS. | Crown Corning Ltd, 866 Bourke St, Waterloo. 2017 | 14105 | Premise Match | 58m | South |
| | GLASS AMPOULES MFRS. | Crown Corning Ltd, 866 Bourke St, Waterloo. 2017 | 33017 | Premise Match | 58m | South |
| | KITCHENWARE-W/SALE. | Crown Corning Ltd, 866 Bourke St, Waterloo. 2017 | 39350 | Premise Match | 58m | South |
| | GLASS MANUFACTURERS. | Crown Corning Ltd., 866 Bourke St, Waterloo. 2017 | 33057 | Premise Match | 58m | South |
| | GLASS-DECORATORS, EMBOSSERS, ENGRAVERS, ETCHERS. | Crown Corning Ltd., 866 Bourke St, Waterloo. 2017 | 33036 | Premise Match | 58m | South |
| | GLASS-LABORATORY APPARATUS MFRS. | Crown Corning Ltd., 866 Bourke St, Waterloo. 2017 | 33049 | Premise Match | 58m | South |
| | GLASSWARE, CRYSTALWARE IMPS. &/OR MFRS. &/OR W/SALERS. | Crown Corning Ltd., 866 Bourke St, Waterloo. 2017 | 33162 | Premise Match | 58m | South |

| Map Id | Business Activity | Premise | Ref No. | Location Confidence | Distance to Property Boundary or Road Intersection | Direction |
|--------|--|---|---------|---------------------|--|-----------|
| 8 | MAGNETOS &/OR MAGNETIC EQUIPMENT MFRS. | Permanent Magnets Pty. Ltd., 22 McEvoy St., Waterloo. 2017 | 40957 | Premise Match | 89m | West |
| | FOUNDERS-FERROUS. | Quality Castings Pty. Ltd. 22 McEvoy St., Waterloo. 2017 | 29703 | Premise Match | 89m | West |
| | EXPORTERS. | Tasman Alloy Industries Pty. Ltd. 22 McEvoy St., Waterloo. 2017 | 26997 | Premise Match | 89m | West |
| 9 | ROLLER SHUTTER MFRS. &/OR DISTS. | Metalbilt, 212 Young St., Waterloo. 2017 | 63856 | Premise Match | 99m | North |
| | OFFICE EQUIPMENT MFRS. &/OR DISTS. | Steelbilt, 210 Young St, Waterloo 2017 | 54602 | Premise Match | 99m | North |
| | OFFICE FILING SYSTEMS MFRS. &/OR DISTS. | Steelbilt, 210 Young St, Waterloo 2017 | 54636 | Premise Match | 99m | North |
| | STEEL OFFICE EQUIPMENT&/OR FURNITURE MFRS. &/OR DISTS. | Steelbilt, 210 Young St., Waterloo. 2017 | 68359 | Premise Match | 99m | North |
| | STEEL SHELVING &/OR LOCKER MFRS. | Steelbilt, 210 Young St., Waterloo. 2017 | 68396 | Premise Match | 99m | North |
| | OFFICE EQUIPMENT MFRS. &/OR DISTS. | Tracy Office Systems, 208 Young St, Waterloo 2017 | 54606 | Premise Match | 99m | North |
| | OFFICE FILING SYSTEMS MFRS. &/OR DISTS. | Tracy Office Systems, 208 Young St, Waterloo 2017 | 54637 | Premise Match | 99m | North |
| | FIRE FIGHTING EQUIPMENT MFRS. &/OR DISTS. | Wormald International (Aust) Pty Ltd., 208 Young St, Waterloo. 2017 | 27847 | Premise Match | 99m | North |
| | FIRE PROTECTION APPLIANCES MFRS. &/OR ENGINEERS. | Wormald International (Aust) Pty. Ltd, 208 Young St, Waterloo. 2017 | 27878 | Premise Match | 99m | North |
| | WORMALD METALBIT | Wormald International (Aust.) Pty. Ltd. 208 Young St., Waterloo | 27891 | Premise Match | 99m | North |
| | FIREPROOF DOOR MFRS.&/OR DISTS. | Wormald International (Aust.) Pty. Ltd., 208 Young St, Waterloo. 2017 | 27896 | Premise Match | 99m | North |
| | SAFE &/OR STRONGROOM DOOR MFRS. &/OR DISTS. | Wormald Safe & Vault Co., 208 Young St, Waterloo. 2017 | 64327 | Premise Match | 99m | North |
| 10 | TENTS &/OR TARPAULINS. | Coull. A., 814 Elizabeth St., Waterloo. 2017 | 70113 | Premise Match | 135m | West |
| | BOOKBINDERS. | Lithographic Ads. Pty. Ltd., 814 Elizabeth St., Waterloo. 2017 | 6694 | Premise Match | 135m | West |
| | HANDBAG MFRS. &/OR W/SALERS. | Paramount International Pty. Ltd., 622 Elizabeth St, Waterloo. 2017 | 34815 | Premise Match | 135m | West |
| | FOOTWEAR IMPORTERS. | Paramount International Pty. Ltd., 822 Elizabeth St, Waterloo. 2017 | 29123 | Premise Match | 135m | West |
| | HANDBAG MFRS. &/OR W/SALERS. | Philipps Leather Goods, 822 Elizabeth St., Waterloo. 2017 | 34820 | Premise Match | 135m | West |
| | LEATHER GOODS MFRS. &/OR W/SALERS. | Philipps Leather Goods, 822 Elizabeth St., Waterloo. 2017 | 40085 | Premise Match | 135m | West |
| | PLASTIC GOODS MFRS. | Philipps Leather Goods., 822 Elizabeth St., Waterloo. 2017 | 57702 | Premise Match | 135m | West |
| | WOODWORKERS &/OR TURNERS. | Urquhart. M., 810 Elizabeth St., Waterloo. 2017 | 75182 | Premise Match | 135m | West |
| | SHOP &/OR OFFICE FITTERS. | Zalanda Shopfitters, 810 Elizabeth St., Waterloo. 2017 | 66199 | Premise Match | 135m | West |
| 11 | FIRE PROTECTION APPLIANCES MFRS. &/OR ENGINEERS. | Chubb Fire Security Pty. Ltd., 824 Elizabeth St., Waterloo. 2017 | 27854 | Premise Match | 137m | West |
| | COIN COUNTING, TESTING &/OR WRAPPING MACHINE MFRS. | Chubbs Australian Co. Ltd., 824 Elizabeth St., Waterloo. 2017 | 15727 | Premise Match | 137m | West |
| | SAFE &/OR STRONGROOM DOOR MFRS. &/OR DISTS. | Chubbs Australian Co. Ltd., 824 Elizabeth St., Waterloo. 2017 | 64318 | Premise Match | 137m | West |

| Map Id | Business Activity | Premise | Ref No. | Location Confidence | Distance to Property Boundary or Road Intersection | Direction |
|--------|--|---|---------|---------------------|--|-----------|
| 11 | SAFES &/OR STRONGROOM DOORS REPAIRERS. | Chubbs Australian Co. Ltd., 824 Elizabeth St., Waterloo. 2017 | 64332 | Premise Match | 137m | West |
| | SECURITY SERVICES. | Chubbs Australian Co. Ltd., 824 Elizabeth St., Waterloo. 2017 | 65459 | Premise Match | 137m | West |

Business Directory Content Derived from Universal Business Directories (UBD) - Licensed from Hardie Grant

1978 Business Directory Records Road or Area Matches

Records from the 1978 UBD Business Directory, mapped to a road or an area, within the dataset buffer. Records are mapped to the road when a building number is not supplied, cannot be found, or the road has been renumbered since the directory was published:

| Map Id | Business Activity | Premise | Ref No. | Location Confidence | Distance to Road Corridor or Area |
|------------------------|--|---|------------|---------------------|-----------------------------------|
| 12 | COURIER SERVICES. | All Purpose Messengers Pty. Ltd., McEvoy St, Waterloo. 2017 | 16580 | Road Match | 0m |
| | MESSENGER SERVICES. | All Purpose Messengers Pty. Ltd., McEvoy St, Waterloo. 2017 | 45382 | Road Match | 0m |
| | PARCEL DELIVERY SPECIALISTS. | All Purpose Messengers Pty. Ltd., McEvoy St., Waterloo. 2017 | 56126 | Road Match | 0m |
| | GLASS MERCHANTS. | Vetro Glass Co. Pty. Ltd., McEvoy St., Waterloo. 2017 | 33139 | Road Match | 0m |
| | GLAZIERS. | Vetro Glass Co. Pty. Ltd., McEvoy St., Waterloo. 2017 | 33243 | Road Match | 0m |
| 13 | ELECTRIC BLANKET-MFRS &/OR DISTS. | Australian Electric Mattress Co. Pty. Ltd., 637 Young St., Waterloo. 2017 | 21500 | Road Match | 0m |
| | ELECTRIC MEDICAL EQUIPMENT MFRS. &/OR DISTS | Australian Electric Mattress Co. Pty. Ltd., 637 Young St., Waterloo. 2017 | 21888 | Road Match | 0m |
| | HAIRDRESSERS SUPPLIES. | Australian Electric Mattress Co. Pty. Ltd., 637 Young St., Waterloo. 2017 | 34750 | Road Match | 0m |
| | HEATING SYSTEMS | Australian Electric Mattress Co. Pty. Ltd., 637 Young St., Waterloo. 2017 | 35507 | Road Match | 0m |
| | HOSPITAL SUPPLIES & EQUIPMENT MFRS. &/OR DISTS. | Australian Electric Mattress Co. Pty. Ltd., 637 Young St., Waterloo. 2017 | 35766 | Road Match | 0m |
| | MEDICAL EQUIPMENT MFRS. &/OR DISTS. | Australian Electric Mattress Co. Pty. Ltd., 637 Young St., Waterloo. 2017 | 41975 | Road Match | 0m |
| | OIL - ESSENTIAL - MERCHANTS. | Rowe P. Pty Ltd, Young St, Waterloo 2017 | 54806 | Road Match | 0m |
| | CHINA &/OR CROCKERY MFRS. &/OR IMPS &/OR W/SALERS. | Rowe. P. Pty. Ltd, Young St, Waterloo. 2017 | 14129 | Road Match | 0m |
| | EXPORTERS. | Rowe. P. Pty. Ltd, Young St, Waterloo. 2017 | 26976 | Road Match | 0m |
| | FURNISHINGS - SOFT - MFRS. &/OR W/SALERS. | Rowe. P. Pty. Ltd., Young St, Waterloo. 2017 | 31089 | Road Match | 0m |
| | IMPORTERS. | Rowe. P. Pty. Ltd., Young St, Waterloo. 2017 | 37102 | Road Match | 0m |
| | MANUFACTURERS AGENTS. | Rowe. P. Pty. Ltd., Young St, Waterloo. 2017 | 41432 | Road Match | 0m |
| | PRINTERS SUPPLIES. | Rowe. P. Pty. Ltd., Young St., Waterloo. 2017 | 59864 | Road Match | 0m |
| UPHOLSTERERS SUPPLIES. | Rowe. P. Pty. Ltd., Young St., Waterloo.2017 | 73207 | Road Match | 0m | |
| 14 | HARDWARE MERCHANTS-WHOLESALE. | Import Hardware Supplies 7 Powell St., Waterloo. 2017 | 35041 | Road Match | 65m |
| | FASTENERS. | Import Hardware Supplies, 7 Powell St, Waterloo 2017 | 27189 | Road Match | 65m |
| | BOLT &/OR NUT MFRS.&/OR DISTS. | Import Hardware Supplies, 7 Powell St, Waterloo. 2017 | 6588 | Road Match | 65m |

| Map Id | Business Activity | Premise | Ref No. | Location Confidence | Distance to Road Corridor or Area |
|--------|--|--|---------|---------------------|-----------------------------------|
| 14 | FIRE PROTECTION APPLIANCES MFRS. &/OR ENGINEERS. | Import Hardware Supplies, 7 Powell St, Waterloo. 2017 | 27868 | Road Match | 65m |
| | GARDEN TOOLS MFRS. &/OR IMPS. &/OR DISTS. | Import Hardware Supplies, 7 Powell St, Waterloo. 2017 | 32371 | Road Match | 65m |
| | GLOVE MFRS. - INDUSTRIAL. | Import Hardware Supplies, 7 Powell St, Waterloo. 2017 | 33253 | Road Match | 65m |
| | HARDWARE MERCHANTS-WHOLESALE. | Import Hardware Supplies, 7 Powell St, Waterloo. 2017 | 35070 | Road Match | 65m |
| | IMPORTERS. | Import Hardware Supplies, 7 Powell St, Waterloo. 2017 | 36933 | Road Match | 65m |
| | PLUMBERS SUPPLIES. | Import Hardware Supplies, 7 Powell St., Waterloo. 2017 | 58344 | Road Match | 65m |
| | ROPE, CORDAGE &/OR TWINE MERCHANTS. | Import Hardware Supplies, 7 Powell St., Waterloo. 2017 | 64006 | Road Match | 65m |
| | ROPE, CORDAGE &/OR TWINE MFRS. &/OR DISTS. | Import Hardware Supplies, 7 Powell St., Waterloo. 2017 | 63988 | Road Match | 65m |
| | SCREW MFRS. &/OR W/SALERS | Import Hardware Supplies, 7 Powell St., Waterloo. 2017 | 65319 | Road Match | 65m |
| | VALVES &/OR COCKS - STEAM, FLUID, ETC. - MFRS. &/OR DISTS. | Import Hardware Supplies, 7 Powell St., Waterloo. 2017 | 73322 | Road Match | 65m |
| 15 | WELDERS-ELECTRIC &/OR OXY. | BP Waterloo Service Station, Moorehead St., Waterloo. 2017 | 74150 | Road Match | 92m |
| | MOTOR GARAGES &/OR ENGINEERS &/OR SERVICE STATIONS. | BP Waterloo Service Station, Morehead St., Waterloo. 2017 | 49643 | Road Match | 92m |

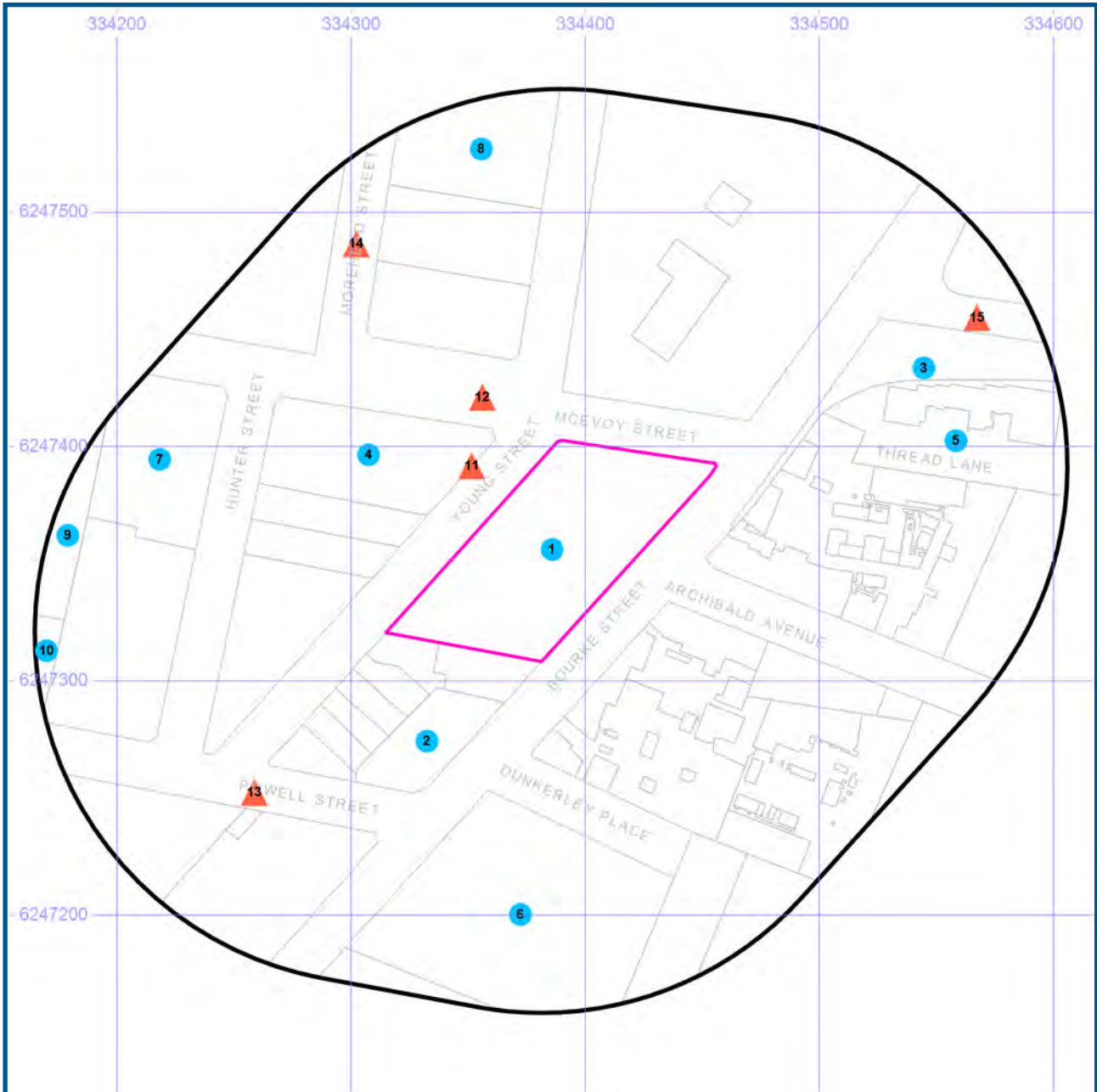
Business Directory Content Derived from Universal Business Directories (UBD) - Licensed from Hardie Grant






Historical Business Directories

923-935 Bourke Street, Waterloo, NSW 2017



1975 Business Directory Records



| | | |
|---|--|---|
|  Site Boundary |  Business directory records mapped to a specific premise |  N |
|  Buffer 150m |  Business directory records mapped to a road intersection | |
|  Property Boundaries |  Business directory records mapped to a road corridor | |
| |  Business directory records mapped to a general area | |

Projected Coordinate System: GDA94 MGA Zone 56

Data Sources: Universal Business Directories (UBD), derived data, licensed from Hardie Grant. Property Boundaries © NSW Department Finance, Services & Innovation 2019

Historical Business Directories

923-935 Bourke Street, Waterloo, NSW 2017

1975 Business Directory Records Premise or Road Intersection Matches

Records from the 1975 UBD Business Directory, mapped to a premise or road intersection, within the dataset buffer:

| Map Id | Business Activity | Premise | Ref No. | Location Confidence | Distance to Property Boundary or Road Intersection | Direction |
|-----------------------|--|--|---------------|---------------------|--|------------|
| 1 | FOUNDERS-FERROUS. | Marr, Gordon & Sons Pty. Ltd., 2 McEvoy St., Waterloo. 2017. | 34382 | Premise Match | 0m | On-site |
| | GRATE MFRS. | Marr, Gordon & Sons Pty. Ltd., 2 McEvoy St., Waterloo. 2017. | 38911 | Premise Match | 0m | On-site |
| | MANHOLE &/OR TRENCH COVERS-CAST IRON-MFRS. &/OR DISTS. | Marr, Gordon & Sons Pty. Ltd., 2 McEvoy St., Waterloo. 2017. | 48542 | Premise Match | 0m | On-site |
| 2 | MOTOR GARAGES &/OR ENGINEERS. | Golden Fleece Service Station., 947 Bourke St., Waterloo.2017 | 58965 | Premise Match | 19m | South West |
| 3 | INSULATION (INSULATING) CONTRACTORS. | Cahill G. V. Insulations Pty. Ltd., 3 Lachlan St, Waterloo.2017 | 44763 | Premise Match | 20m | North East |
| | AIR DUCT MFRS. &/OR INSTALLERS. | Cahill, G. V. Insulation Pty. Ltd., 3 Lachlan St, Waterloo. 2017. | 1805 | Premise Match | 20m | North East |
| | AIR DUCT MFRS. &/OR INSTALLERS. | Cahill, G.V. Insulation Pty. Ltd. 3-5 Lachlan St., Waterloo. 2017. | 1803 | Premise Match | 20m | North East |
| | PARTITIONS-OFFICE &/OR FACTORY MFRS. | Donn Australia (Pty.) Ltd., 7 Lachlan St., Waterloo. 2017 | 66150 | Premise Match | 20m | North East |
| | CEILINGS - DOMESTIC & INDUSTRIAL | Donn Australia (Pty.) Ltd., 7 Lachlan St., Waterloo. 2017. | 14118 | Premise Match | 20m | North East |
| | TOY MFRS. &/OR DISTS. | Lovelock, K. J. Pty. Ltd., 3 Lachlan St., Waterloo.2017 | 84556 | Premise Match | 20m | North East |
| | MOTOR GARAGES &/OR ENGINEERS. | Redel Automotive Services., 3 Lachlan St., Waterloo.2017 | 59450 | Premise Match | 20m | North East |
| | CARDBOARD BOX &/OR CARTON MFRS. | Seamless Containers Pty. Ltd., 9 Lachlan St., Waterloo. 2017 | 13250 | Premise Match | 20m | North East |
| | CANVAS GOODS MFRS. &/OR W/SALERS. | Seamless Containers Pty. Ltd., 9 Lachlan St., Waterloo. 2017. | 13030 | Premise Match | 20m | North East |
| ENGINEERS-CONSULTING. | T.E.A.M. & Associates Pty. Ltd., 3 Lachlan St., Waterloo. 2017 | 27929 | Premise Match | 20m | North East | |
| 4 | FOOD-FROZEN-MFRS &/OR IMPS &/OR DISTS. | Wattle Pty Ltd., 20 McEvoy St., Waterloo. 2017. | 33458 | Premise Match | 20m | North West |
| 5 | TEA MERCHANTS &/OR PACKERS. | Australian Tea Bag Co. Pty. Ltd., 1 Lachlan St., Waterloo.2017 | 82335 | Premise Match | 51m | East |
| | BLACKSMITHS. | Consolidated Sharpening Services, 1 Lachlan St., Waterloo. 2017. | 6347 | Premise Match | 51m | East |
| | SAW &/OR TOOL SHARPENERS. | Consolidated Sharpening Services., 1 Lachlan St., Waterloo. 2017 | 75719 | Premise Match | 51m | East |
| | WELDERS., Electric &/OR OXY. | Contract Welding & Equipment, The, Co. Pty. Ltd., 1 Lachlan St., Waterloo.2017 | 86837 | Premise Match | 51m | East |
| | FIBREGLASS PRODUCTS MFRS. - MOULDING, FABRICATING EXTRUSIONS. | Environmetal Engineering, 1 Lachlan St., Waterloo. 2017. | 31569 | Premise Match | 51m | East |
| | MOTOR PANEL BEATERS. | Henry's Smash Repairs., 1 Lachlan St., Waterloo.2017 | 60847 | Premise Match | 51m | East |

| Map Id | Business Activity | Premise | Ref No. | Location Confidence | Distance to Property Boundary or Road Intersection | Direction |
|--------|--|--|---------|---------------------|--|-----------|
| 5 | ASSOCIATIONS-EMPLOYERS INDUSTRIAL &/OR PROFESSIONAL | Institution of Production Engineers, The, 3 Lachlan St., Waterloo. | 3220 | Premise Match | 51m | East |
| | PIANO DEALERS. | Kernaghan & Peacock., 3 Lachlan St., Waterloo. 2017 | 67090 | Premise Match | 51m | East |
| | PIANO TUNERS &/OR REPAIRERS. | Kernaghan & Peacock., 3 Lachlan St., Waterloo. 2017 | 67109 | Premise Match | 51m | East |
| | MANUFACTURERS AGENTS. | Le-Rhon Pty. Ltd., 3 Lachlan St., Waterloo. 2017. | 48840 | Premise Match | 51m | East |
| | ANTIQUA DEALERS. | Nutter & O'Keefe, 1 Lachlan St., Waterloo. 2017. | 2606 | Premise Match | 51m | East |
| | FRENCH POLISHERS. | Nutter & O'Keefe, 1 Lachlan St., Waterloo. 2017. | 34560 | Premise Match | 51m | East |
| | FURNITURE REPAIRERS &/OR REMODELLERS. | Nutter & O'Keefe., 1 Lachlan St., Waterloo.2017 | 37438 | Premise Match | 51m | East |
| | BOAT, LAUNCH &/OR YACHTBUILDERS &/OR REPAIRERS. | Status Yachts. 1 Lachlan St., Waterloo. 2017. | 6685 | Premise Match | 51m | East |
| | TOOL IMPS. &/OR DIST. | T.E.A.M. & Associates Pty. Ltd., 3 Lachlan St., Waterloo.2017 | 83809 | Premise Match | 51m | East |
| | TOY IMPS. &/ORW/SALERS. | Toy Distributors (Wholesale) Pty. Ltd., 3 Lachlan St., Waterloo.2017 | 84516 | Premise Match | 51m | East |
| 6 | GLASS MANUFACTURERS. | Crown Corning Limited 866 Bourke St., Waterloo. 2017 | 38425 | Premise Match | 58m | South |
| | ELECTRIC LIGHT SPECIALISTS &/OR INSTALLERS &/OR DESIGNERS. | Crown Corning Ltd., 866 Bourke St., Waterloo, 2017 | 88233 | Premise Match | 58m | South |
| | GLASS-PIPES TUBING MFRS.&/OR DIST | Crown Corning Ltd., 866 Bourke St., Waterloo. 2010. | 38529 | Premise Match | 58m | South |
| | GLASSWARE, CRYSTALWARE, IMPS &/OR MFRS. &/OR W/SALERS. | Crown Corning Ltd., 866 Bourke St., Waterloo. 2010. | 38549 | Premise Match | 58m | South |
| | ELECTRIC LAMP (BED, DESK, STANDARD ETC.) MFRS &/OR DIST. | Crown Corning Ltd., 866 Bourke St., Waterloo. 2017 | 25293 | Premise Match | 58m | South |
| | GLASS MANUFACTURERS. | Crown Corning Ltd., 866 Bourke St., Waterloo. 2017. | 38429 | Premise Match | 58m | South |
| | GLASS-DECORATORS. EMBOSSERS, ENGRAVERS, ETCHERS. | Crown Corning Ltd., 866 Bourke St., Waterloo. 2017. | 38412 | Premise Match | 58m | South |
| | GLASS-LABORATORY APPARATUS MFRS. | Crown Corning Ltd., 866 Bourke St., Waterloo. 2017. | 38418 | Premise Match | 58m | South |
| | POTTERY MFRS. &/OR DIST. | Crown Corning Ltd., 866 Bourke St., Waterloo.2010 | 68939 | Premise Match | 58m | South |
| 7 | MAGNETOS &/OR MAGNETIC EQUIPMENT MFRS. | Permanent Magnets Pty. Ltd., 22 McEvoy St., Waterloo. 2017. | 48338 | Premise Match | 89m | West |
| | FOUNDERS-FERROUS. | Quality Castings Pty. Ltd., 22 McEvoy St., Waterloo. 2017. | 34392 | Premise Match | 89m | West |
| | EXPORTERS. | Tasman Alloy Industries Pty. Ltd., 22 McEvoy St., Waterloo. 2017. | 31172 | Premise Match | 89m | West |
| 8 | ROLLER SHUTTER MFRS.&/OR DIST. | Metalbilt., 212 Young St., Waterloo.2017 | 74571 | Premise Match | 99m | North |
| | STEEL OFFICE EQUIPMENT &/OR FURNITURE MFRS. &/OR DIST. | Steelbilt, 210 Young St., Waterloo.2017 | 80804 | Premise Match | 99m | North |
| | FURNITURE MFRS. &/OR W/SALERS. - OFFICE | Steelbilt., 210 Young St., Waterloo.2017 | 37204 | Premise Match | 99m | North |
| | OFFICE EQUIPMENT MFRS. &/OR DIST. | Steelbilt., 210 Young St., Waterloo.2017 | 64429 | Premise Match | 99m | North |

| Map Id | Business Activity | Premise | Ref No. | Location Confidence | Distance to Property Boundary or Road Intersection | Direction |
|--------|--|---|--|---------------------|--|-----------|
| 8 | OFFICE FILING SYSTEMS MFRS. &/OR DISTS. | Steelbilt., 210 Young St., Waterloo.2017 | 64463 | Premise Match | 99m | North |
| | STEEL SHELVING &/OR LOCKER MFRS. | Steelbilt., 210 Young St., Waterloo.2017 | 80844 | Premise Match | 99m | North |
| | FIRE FIGHTING EQUIPMENT MFRS. &/OR DISTS. | Wormald International (Aust.) Pty. Ltd., 208 Young St., Waterloo. 2017. | 32121 | Premise Match | 99m | North |
| | FIRE PROTECTION APPLIANCES MFRS. &/OR ENGINEERS. | Wormald International (Aust.) Pty. Ltd., 208 Young St., Waterloo. 2017. | 32157 | Premise Match | 99m | North |
| | SECURITY SERVICES. | Wormald International (Aust.) Pty. Ltd., 20B Young St., Waterloo.2017 | 76532 | Premise Match | 99m | North |
| 9 | BUILDERS &/OR BUILDING CONTRACTORS. | Crawford Constructions Pty. Ltd. 810 Elizabeth St. Waterloo. 2017 | 8424 | Premise Match | 135m | West |
| | LEATHER GOODS MFRS. &/OR W/SALERS. | Epo Manufacturing Co., 610 Elizabeth St., Waterloo.2017 | 47239 | Premise Match | 135m | West |
| | SOUVENIR MFRS. &/OR DISTS | Epo Manufacturing Co., 810 Elizabeth St., Waterloo.2017 | 78856 | Premise Match | 135m | West |
| | BOOKBINDERS. | Lithographic Ads. Pty. Ltd., 814 Elizabeth St., Waterloo. 2017. | 7162 | Premise Match | 135m | West |
| | HANDBAG MFRS. &/OR W/SALERS. | Philipp's Leather Goods, 822 Elizabeth St., Waterloo.2017 | 41136 | Premise Match | 135m | West |
| | LEATHER GOODS MFRS. &/OR W/SALERS. | Philipp's Leather Goods., 822 Elizabeth St., Waterloo.2017 | 47268 | Premise Match | 135m | West |
| | PLASTIC GOODS MFRS. | Philipp's Leather Goods., 822 Elizabeth St., Waterloo.2017 | 67949 | Premise Match | 135m | West |
| | BITUMEN &/OR BITUMINOUS PRODUCTS. | Troy Roofing & Flooring Pty. Ltd., 622 Elizabeth St., Waterloo. 2017. | 6322 | Premise Match | 135m | West |
| | BUILDERS SUPPLIERS. | Troy Roofing & Flooring Pty. Ltd., 822 Elizabeth St., Waterloo. | 9395 | Premise Match | 135m | West |
| | FLOOR MATERIAL SPECIALISTS. | Troy Roofing & Flooring Pty. Ltd., 822 Elizabeth St., Waterloo. | 32866 | Premise Match | 135m | West |
| | ROOFING MATERIAL MFRS &/OR DISTS. | Troy Roofing & Flooring Pty. Ltd., 822 Elizabeth St., Waterloo. | 74673 | Premise Match | 135m | West |
| | FLOOR COVERING-INDUSTRIAL SPECIALISTS. | Troy Roofing & Flooring Pty. Ltd., 822 Elizabeth St., Waterloo. 2017. | 32814 | Premise Match | 135m | West |
| | DAMP-COURSE MFRS. &/OR DISTS. | Troy Roofing & Flooring Pty. Ltd., 822 Elizabeth St., Waterloo.2017 | 19749 | Premise Match | 135m | West |
| | ROOFING CONTRACTORS &/OR REPAIRERS. | Troy Roofing & Flooring Pty. Ltd., 822 Elizabeth St., Waterloo.2017 | 74624 | Premise Match | 135m | West |
| | 10 | FIRE PROTECTION APPLIANCES MFRS. &/OR ENGINEERS. | Pyrene Australia, 824 Elizabeth St., Waterloo. 2017. | 32149 | Premise Match | 137m |

Business Directory Content Derived from Universal Business Directories (UBD) - Licensed from Hardie Grant

1975 Business Directory Records Road or Area Matches

Records from the 1975 UBD Business Directory, mapped to a road or an area, within the dataset buffer. Records are mapped to the road when a building number is not supplied, cannot be found, or the road has been renumbered since the directory was published:

| Map Id | Business Activity | Premise | Ref No. | Location Confidence | Distance to Road Corridor or Area |
|--------|--------------------------------|---|---------|---------------------|-----------------------------------|
| 11 | MEDICAL EQUIP MFRS &/OR DISTS. | Australian Electric Mattress Co. Ltd., 637 Young St., Waterloo. 2017. | 49529 | Road Match | 0m |

| Map Id | Business Activity | Premise | Ref No. | Location Confidence | Distance to Road Corridor or Area | |
|---|---|---|--|---------------------|-----------------------------------|----|
| 11 | ELECTRIC FAN MFRS. &/OR DISTS. | Australian Electric Mattress Co. Pty. Ltd., 637 Young St., Waterloo. 2017 | 25178 | Road Match | 0m | |
| | HOSPITAL SUPPLIES & EQUIPMENT MFRS. &/OR DISTS. | Australian Electric Mattress Co. Pty. Ltd., 637 Young St., Waterloo. 2017 | 42462 | Road Match | 0m | |
| | HAIRDRESSERS SUPPLIES. | Australian Electric Mattress Co. Pty. Ltd., 637 Young St., Waterloo.2017 | 41004 | Road Match | 0m | |
| | SOLDERING IRON-ELECTRIC MFRS. | Australian Electric Mattress Co. Pty. Ltd., 637 Young St., Waterloo.2017 | 78068 | Road Match | 0m | |
| | OIL-ESSENTIAL-MERCHANTS. | Rowe, P Pty. Ltd., Young St., Waterloo.2017 | 64676 | Road Match | 0m | |
| | UPHOLSTERERS SUPPLIES. | Rowe, P Pty. Ltd., Young St., Waterloo.2017 | 85881 | Road Match | 0m | |
| | CELLULOID &/OR PRODUCTS MFRS. &/OR IMPS. &/OR SUPPLIES. | Rowe, P. Pty. Ltd., Young St., Waterloo. 2017 | 14139 | Road Match | 0m | |
| | FURNISHINGS - SOFT - MFRS. &/OR W/SALERS. | Rowe, P. Pty. Ltd., Young St., Waterloo. 2017 | 36160 | Road Match | 0m | |
| | ABRASIVE MERCHANTS &/OR DISTS. | Rowe, P. Pty. Ltd., Young St., Waterloo. 2017. | 79 | Road Match | 0m | |
| | CHEMICAL MFRS. &/OR DISTS. &/OR IMPS | Rowe, P. Pty. Ltd., Young St., Waterloo. 2017. | 14622 | Road Match | 0m | |
| | ESSENCE MFRS. &/OR SUPPLIERS. | Rowe, P. Pty. Ltd., Young St., Waterloo. 2017. | 30909 | Road Match | 0m | |
| | EXPORTERS. | Rowe, P. Pty. Ltd., Young St., Waterloo. 2017. | 31148 | Road Match | 0m | |
| | MANUFACTURERS AGENTS. | Rowe, P. Pty. Ltd., Young St., Waterloo. 2017. | 48957 | Road Match | 0m | |
| | CHINA &/OR CROCKERY MFRS. &/OR IMPS &/OR W/SALERS. | Rowe, P. Pty. Ltd., Young St., Waterloo.2017 | 16237 | Road Match | 0m | |
| | HARDWARE MERCHANTS-W/SALE | Rowe, P. Pty. Ltd., Young St., Waterloo.2017 | 41485 | Road Match | 0m | |
| | HARDWARE MERCHANTS-W/SALE | Rowe, P. Pty. Ltd., Young St., Waterloo.2017 | 41486 | Road Match | 0m | |
| | MOTOR PAINTERS SUPPLIES. | Rowe, P. Pty. Ltd., Young St., Waterloo.2017 | 60534 | Road Match | 0m | |
| | MOTOR TRIMMERS SUPPLIES. | Rowe, P. Pty. Ltd., Young St., Waterloo.2017 | 62858 | Road Match | 0m | |
| | 12 | PLASTIC MFRS. MATERIAL SUPPLIES. | Rowe, P. Pty. Ltd., Young St., Waterloo.2017 | 68044 | Road Match | 0m |
| | | ADHESIVES MFRS. &/OR DISTS. | Rowe. P. Pty. Ltd., Young St., Waterloo. 2017. | 868 | Road Match | 0m |
| KITCHENWARE-W/SALE. | | Rowe. P. Pty. Ltd., Young St., Waterloo.2017 | 46475 | Road Match | 0m | |
| PLASTIC GOODS IMP &/OR DISTS. | | Rowe. P. Pty. Ltd., Young St., Waterloo.2017 | 67858 | Road Match | 0m | |
| IMPORTERS. | | Rowe.P. Pty. Ltd., Young St., Waterloo. 2017 | 43911 | Road Match | 0m | |
| BALL &/OR ROLLER BEARINGS MFRS./IMPS. &/OR DISTS. | | Bearing Service Pty. Ltd., McEvoy St., Alexandria. 2015 | 4225 | Road Match | 0m | |
| ENGINEER'S SUPPLIES | | Bearing Service Pty. Ltd., McEvoy St., Alexandria. 2015 | 30613 | Road Match | 0m | |
| HARDWARE MFRS. | | Tomlin, J. W. Pty. Ltd., McEvoy St, Alexandria.2015 | 41427 | Road Match | 0m | |
| GALVANISING &/OR TINNING. | | Tomlin, J. W. Pty. Ltd., McEvoy St., Alexandria.2015 | 37552 | Road Match | 0m | |
| SHEET METAL WORKERS. | | Tomlin, J. W. Pty. Ltd., McEvoy St., Alexandria.2015 | 76952 | Road Match | 0m | |
| WHEELBARROW MFRS. | | Tomlin, J. W. Pty. Ltd., McEvoy St., Alexandria.2015 | 87268 | Road Match | 0m | |
| GLAZIERS. | | Vetro Glass Co. Pty. Ltd., McEvoy St., Waterloo. 2017. | 38639 | Road Match | 0m | |
| BUTTON &/OR BUCKLE MFRS. &/OR W/SALERS. | Tomlin. J. W. Pty. Ltd., McEvoy St, Alexandria. 2015 | 11607 | Road Match | 0m | | |
| GLASS MERCHANTS. | Vetro Glass Co. Pty. Ltd., McEvoy St., Waterloo. 2017. | 38519 | Road Match | 0m | | |

| Map Id | Business Activity | Premise | Ref No. | Location Confidence | Distance to Road Corridor or Area |
|--------|---|---|---------|---------------------|-----------------------------------|
| 13 | HARDWARE MERCHANTS-W/SALE | Import Hardware Supplies, 7 Powell St., Waterloo.2017 | 41467 | Road Match | 65m |
| 14 | WELDERS., Electric &/OR OXY. | BP Waterloo Service Station, Moorehead St., Waterloo.2017 | 86814 | Road Match | 92m |
| | MOTOR SERVICE STATIONS - PETROL, OIL | BP Waterloo Service Station., Morehead St., Waterloo.2017 | 61580 | Road Match | 92m |
| 15 | FIBREGLASS PRODUCTS MFRS. - MOULDING, FABRICATING EXTRUSIONS. | Hogan & Lloyd (Aust.) Pty. Ltd., Lachlan St., Waterloo. 2017. | 31575 | Road Match | 94m |
| | PLASTIC SIGNS &/OR LETTERS MFRS. | Hogan & Lloyd (Aust.) Pty. Ltd., Lachlan St., Waterloo.2017 | 68291 | Road Match | 94m |
| | SIGN MFRS. | Hogan & Lloyd (Aust.) Pty. Ltd., Lachlan St., Waterloo.2017 | 77555 | Road Match | 94m |

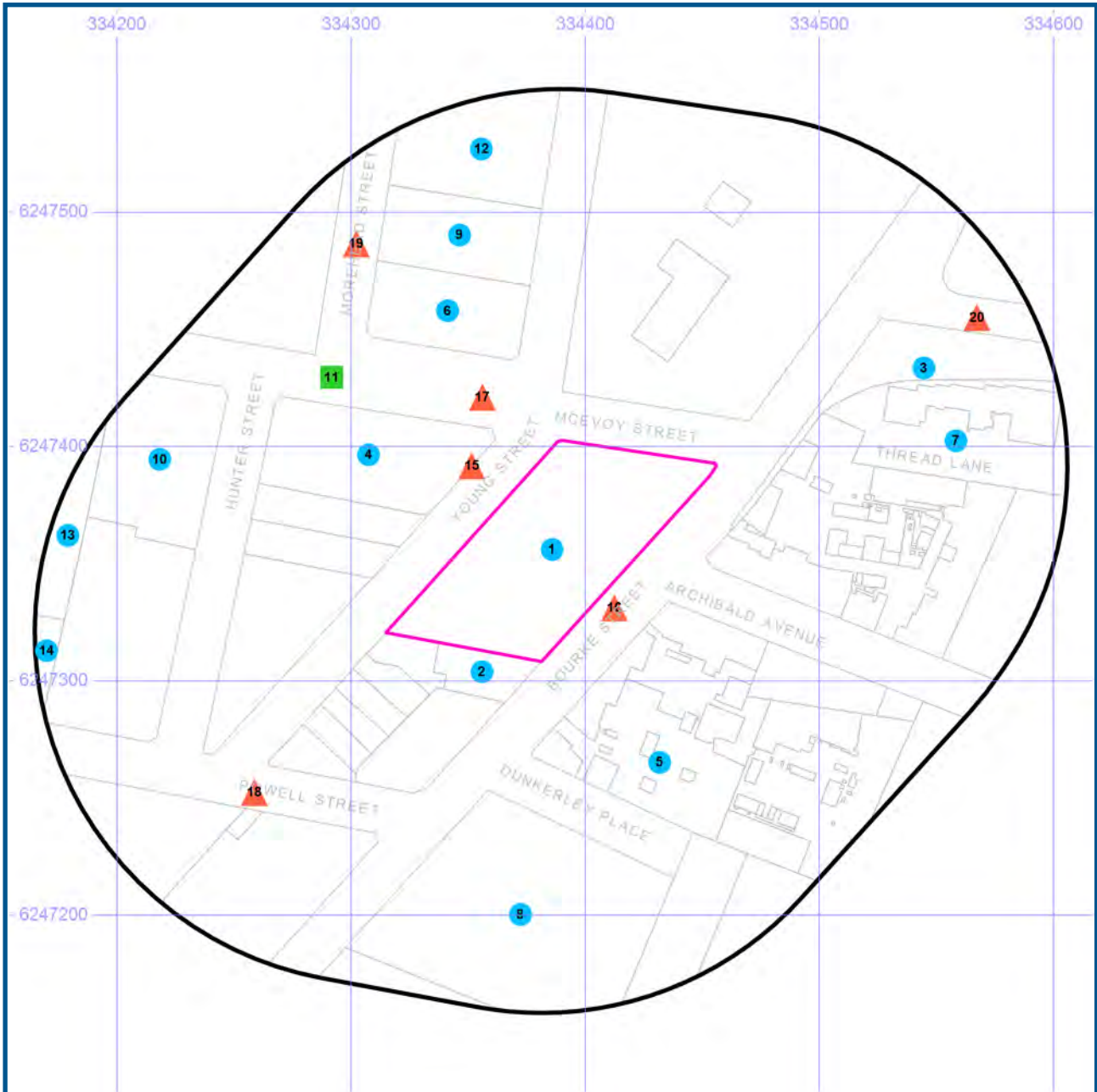
Business Directory Content Derived from Universal Business Directories (UBD) - Licensed from Hardie Grant

Historical Business Directories

923-935 Bourke Street, Waterloo, NSW 2017



1970 Business Directory Records



- Site Boundary
- Buffer 150m
- Property Boundaries

- Business directory records mapped to a specific premise
- Business directory records mapped to a road intersection
- ▲ Business directory records mapped to a road corridor
- Business directory records mapped to a general area



Projected Coordinate System:
GDA94 MGA Zone 56

Data Sources: Universal Business Directories (UBD), derived data, licensed from Hardie Grant.
Property Boundaries © NSW Department Finance, Services & Innovation 2019

Historical Business Directories

923-935 Bourke Street, Waterloo, NSW 2017

1970 Business Directory Records Premise or Road Intersection Matches

Records from the 1970 UBD Business Directory, mapped to a premise or road intersection, within the dataset buffer:

| Map Id | Business Activity | Premise | Ref No. | Location Confidence | Distance to Property Boundary or Road Intersection | Direction |
|--------|---|--|---------|---------------------|--|------------|
| 1 | ENGINEERS-GENERAL &/OR MFRG.&/OR MECHANICAL (E615) | Gordon Marr & Sons Pty. Ltd., Bourke St., Waterloo | 299166 | Premise Match | 0m | On-site |
| | TANK MFRS.-CAST IRON SECTIONAL | MARR GORDON & SONS PTY LTD, CNR.BOURKE & McEVOY STS.WATERLOO, P.O.BOX29 WATERLOO, 2017 | 367109 | Premise Match | 0m | On-site |
| | PIPE MFRS.-CAST IRON | MARR GORDON & SONS PTY. LTD., CNR. BOURKE & McEVOY STS., WATERLOO, 2017 | 349021 | Premise Match | 0m | On-site |
| | BLACKSMITHS (B382) | Marr, Gordon & Sons Pty. Ltd., Bourke & McEvoy Sts., Waterloo | 267111 | Premise Match | 0m | On-site |
| | FORGINGS MANUFACTURERS (F507) | Marr, Gordon & Sons Pty. Ltd., Bourke St., Waterloo | 305879 | Premise Match | 0m | On-site |
| | FOUNDERS-FERROUS (F535) | Marr, Gordon & Sons Pty. Ltd., Bourke St., Waterloo | 306040 | Premise Match | 0m | On-site |
| | MANHOLE & TRENCH COVERS-CAST IRON-MANUFACTURERS &/OR DISTRIBUTORS | Marr, Gordon & Sons Pty. Ltd., Bourke St., Waterloo | 324589 | Premise Match | 0m | On-site |
| | PIPES/PIPE FITTINGS MFRS. &/OR DISTRIBUTORS (P508) | Marr, Gordon & Sons Pty. Ltd., Bourke St., Waterloo | 349110 | Premise Match | 0m | On-site |
| | BOILERMAKERS (B510) | Marr, Gordon & Sons Pty. Ltd., Bourke St., Waterloo. | 267943 | Premise Match | 0m | On-site |
| | CONFECTIONERY MFRS.' SUPPLIES | Marr, Gordon & Sons Pty. Ltd., Bourke St., Waterloo. | 285497 | Premise Match | 0m | On-site |
| | ENGINEERS-GENERAL &/OR MFRG.&/OR MECHANICAL (E615) | Marr, Gordon & Sons Pty. Ltd., Bourke St., Waterloo. | 299357 | Premise Match | 0m | On-site |
| | ENGINEERS-HYDRAULIC (E645) | Marr, Gordon & Sons Pty. Ltd., Bourke St., Waterloo. | 300015 | Premise Match | 0m | On-site |
| | GRATE MANUFACTURERS (G560) | Marr, Gordon & Sons Pty. Ltd., Bourke St., Waterloo. | 311869 | Premise Match | 0m | On-site |
| | PATTERN MAKERS-ENGINEERING(P198) | Marr, Gordon & Sons Pty. Ltd., Bourke St., Waterloo. | 347369 | Premise Match | 0m | On-site |
| | VALVES/COCKS (STEAM/LIQUID, Etc.) MFRS./DISTS.(V065) | Marr, Gordon & Sons Pty. Ltd., Bourke St., Waterloo. | 372388 | Premise Match | 0m | On-site |
| 2 | FOUNDERS-NON-FERROUS (F540) | Progress Foundry., 939 Bourke St., Waterloo | 306130 | Premise Match | 0m | South West |
| 3 | TRANSMISSION BELTING MFRS. &/OR DISTS | Gandy Forsyth Pty. Ltd, 5 Lachlan St, Waterloo | 370880 | Premise Match | 20m | North East |
| | CLUTCH MFRS.-INDUSTRIAL (C490) | Gandy-Forsyth Pty. Ltd., 5 Lachlan St., Waterloo | 284773 | Premise Match | 20m | North East |
| | MOTOR BRAKE LINING MFRS. (M504) | Gandy-Forsyth Pty. Ltd., 5 Lachlan St., Waterloo | 335441 | Premise Match | 20m | North East |
| 4 | POULTRY DEALERS-W'SALE (P696) | Griff Wallace Poultry Supply., 10 McEvoy St., Waterloo. | 351317 | Premise Match | 20m | North West |

| Map Id | Business Activity | Premise | Ref No. | Location Confidence | Distance to Property Boundary or Road Intersection | Direction |
|--------|--|---|---------|---------------------|--|------------|
| 5 | HAT & CAP MANUFACTURERS &/OR WHOLESALERS (H270) | Dunkerley Hat Mills Ltd., 846 Bourke St., Waterloo | 315571 | Premise Match | 25m | South East |
| | MILLINERY MFRS./MILLINERY SUPPLIES | Dunkerley Hat Mills Ltd., 846 Bourke St., Waterloo | 331424 | Premise Match | 25m | South East |
| | MANUFACTURERS' AGENTS (M112) | Dunkerley Hat Mills Ltd., 846-864 Bourke St., Waterloo | 324833 | Premise Match | 25m | South East |
| 6 | CONTRACTORS-GENERAL | Cassidy Contracting Co. Pty. Ltd., Cnr. McEvoy & Moorehead Sts., Waterloo | 285533 | Premise Match | 40m | North West |
| | ENGINEERS-CIVIL (E530) | Cassidy, John Contracting Co. Pty. Ltd., Cnr. McEvoy & Moorehead Sts., Waterloo | 297531 | Premise Match | 40m | North West |
| | CONTRACTORS-GENERAL | Cassidy, John Contracting Co. Pty. Ltd., Cnr. McEvoy & Moorehead Sts., Waterloo | 285534 | Premise Match | 40m | North West |
| | CONCRETE CONTRACTORS-CONSTRUCTIONAL (C560) | Cassidy, John Contracting Co. Pty. Ltd., McEvoy & Moorhead Sts., Waterloo | 285039 | Premise Match | 40m | North West |
| | EARTH-MOVING MACHINERY HIRERS (E025) | John Cassidy Contracting Co. Pty. Ltd., Cnr. McEvoy & Moorehead Sts., Waterloo. | 293267 | Premise Match | 40m | North West |
| 7 | JUTE/JUTE GOODS MERCHANTS (J290) | Forsyth, A. & Co. Pty. Ltd., 1 Lachlan St., Waterloo | 321992 | Premise Match | 51m | East |
| | ROPE, CORDAGE &/OR TWINE MFRS. &/OR DISTS. | Forsyth, A. & Co. Pty. Ltd., 1 Lachlan St., Waterloo | 357985 | Premise Match | 51m | East |
| | FELT MFRS./W/SALERS (F085) | Forsyth, A.& Co. Pty. Ltd., 1 Lachlan St., Waterloo | 302205 | Premise Match | 51m | East |
| | FIBRE & FIBRE GOODS MFRS. &/OR DISTRIBUTORS | Forsyth, A.& Co. Pty. Ltd., 1 Lachlan St., Waterloo | 302393 | Premise Match | 51m | East |
| | STEEL STRAPPING MACHINES/SUPPLIES DISTRIBUTORS (S718) | Pack, Aid Pty. Ltd., 1 Lachlan St., Waterloo. | 365701 | Premise Match | 51m | East |
| | TAPES-PRESSURE SENSITIVE | PACK-AID PTY LTD, 1-3 LACHLAN ST., WATERLOO, N.S.W., 2017 | 367193 | Premise Match | 51m | East |
| | WIRE-TYING & STRAPPING MACHINES-IMPORTS. &/OR MFRS. | Pack-Aid Pty. Ltd, 1 Lachlan St, Waterloo. | 374906 | Premise Match | 51m | East |
| | STORE & PACKING ROOM EQUIPMENT MANUFACTURERS &/OR DISTRIBUTORS | Pack-Aid Pty. Ltd, 1-3 Lachlan St, Waterloo | 366223 | Premise Match | 51m | East |
| | ADHESIVE MFRS &/OR DISTS(A120) | Pack-Aid Pty. Ltd., 1 Lachlan St., Waterloo | 259749 | Premise Match | 51m | East |
| | CELLULOSE ADHESIVE TAPE IMPS. &/OR DISTS. (C195) | Pack-Aid Pty. Ltd., 1 Lachlan St., Waterloo | 278868 | Premise Match | 51m | East |
| | ROPE, CORDAGE &/OR TWINE MFRS. &/OR DISTS. | Pack-Aid Pty. Ltd., 1 Lachlan St., Waterloo. | 357989 | Premise Match | 51m | East |
| 8 | ADVERTISING DISPLAY SPECIALISTS | Crown Crystal Glass, 866 Bourke St., Waterloo | 260152 | Premise Match | 58m | South |
| | CAFE EQUIPMENT & SUPPLIES (C027) | Crown Crystal Glass., 866 Bourke St., Waterloo | 275230 | Premise Match | 58m | South |
| | ELECTRIC LAMP (BED, DESK, STANDARD Etc.) MFRS. | Crown Crystal Glass., 866 Bourke St., Waterloo | 293784 | Premise Match | 58m | South |
| | ELECTRIC LIGHTING SPECIALISTS-INSTALLERS &/OR DESIGNERS(E180) | Crown Crystal Glass., 866 Bourke St., Waterloo | 293954 | Premise Match | 58m | South |
| | GLASS BENDERS/BLOWERS (G200) | Crown Crystal Glass., 866 Bourke St., Waterloo | 311071 | Premise Match | 58m | South |

| Map Id | Business Activity | Premise | Ref No. | Location Confidence | Distance to Property Boundary or Road Intersection | Direction |
|--------|--|---|---------|---------------------|--|-----------|
| 8 | GLASS DECORATORS, EMBOSSERS, ENGRAVERS & ETCHERS | Crown Crystal Glass., 866 Bourke St., Waterloo | 311106 | Premise Match | 58m | South |
| | GLASS PYREX WARE-DOMESTIC MANUFACTURERS (G280) | Crown Crystal Glass., 866 Bourke St., Waterloo | 311255 | Premise Match | 58m | South |
| | PLASTIC DISPLAY UNITS (P553) | Crown Crystal Glass., 866 Bourke St., Waterloo | 349465 | Premise Match | 58m | South |
| | DISPLAY FITTINGS-MFRS.&OR SUPPLIERS (D350) | Crown Crystal Glass., 866 Bourke St., Waterloo. | 289762 | Premise Match | 58m | South |
| | ELECTRIC LIGHT FITTINGS (SHADES, STANDARD BRACKETS, ETC) MFRS. &OR DIST. | Crown Crystal Glass., 866 Bourke St., Waterloo. | 293828 | Premise Match | 58m | South |
| | GLASS MANUFACTURERS (G250) | Crown Crystal Glass., 866 Bourke St., Waterloo. | 311135 | Premise Match | 58m | South |
| 9 | PIANO IMPORTERS/DIST. (P320) | Beale's Pianos Pty. Ltd., 224 Young St., Waterloo | 348684 | Premise Match | 67m | North |
| | PIANO MFRS. (P322) | Beale's Pianos Pty. Ltd., 224 Young St., Waterloo | 348690 | Premise Match | 67m | North |
| 10 | CHEMICAL MFRS.' MACHINERY-MANUFACTURERS (C272) | Chemical Construction & Equipment Co. Pty. Ltd., 22 McEvoy St., Waterloo | 279536 | Premise Match | 89m | West |
| | PIPES/PIPE FITTINGS MFRS. &OR DISTRIBUTORS (P508) | Chemical Construction & Equipment Co. Pty. Ltd., 22 McEvoy St., Waterloo | 349084 | Premise Match | 89m | West |
| | PLASTIC FABRICATORS & VACUUM FORMERS | Chemical Construction & Equipment Co. Pty. Ltd., 22 McEvoy St., Waterloo | 349523 | Premise Match | 89m | West |
| | STAINLESS STEEL FABRICATORS(S483) | Chemical Construction & Equipment Co. Pty. Ltd., 22 McEvoy St., Waterloo | 364053 | Premise Match | 89m | West |
| | PUMP MANUFACTURERS &OR DISTRIBUTORS (P906) | Chemical Construction & Equipment Co. Pty. Ltd., 22-26 McEvoy St., Waterloo | 353743 | Premise Match | 89m | West |
| | VALVES/COCKS (STEAM/LIQUID, Etc.) MFRS./DISTS. (V065) | Chemical Construction & Equipment Co. Pty. Ltd., 22-26 McEvoy St., Waterloo | 372349 | Premise Match | 89m | West |
| | CHEMICAL MFRS. MACHINERY IMPS. &OR DIST. | Chemical Construction & Equipment Pty. Ltd., 22-26 McEvoy St., Waterloo | 279556 | Premise Match | 89m | West |
| | ENGINEERS-CHEMICAL (E520) | Chemical Construction & Equipment Pty. Ltd., 22-26 McEvoy St., Waterloo | 297470 | Premise Match | 89m | West |
| | STAINLESS STEEL EQUIPMENT/UTENSIL MANUFACTURERS (S482) | Chemical Construction & Equipment Pty. Ltd., 22-26 McEvoy St., Waterloo | 364003 | Premise Match | 89m | West |
| | MAGNETOS/MAGNETIC EQUIPMENT MANUFACTURERS (M060) | Permanent Magnets Pty. Ltd., 22-26 McEvoy St., Waterloo | 324407 | Premise Match | 89m | West |
| | PULLEY MFRS. &OR DIST. (P894) | Permanent Magnets Pty. Ltd., 22-26 McEvoy St., Waterloo | 353659 | Premise Match | 89m | West |
| | SEPARATOR MFRS./IMPORTERS (S185) | Permanent Magnets Pty. Ltd., 22-26 McEvoy St., Waterloo | 360338 | Premise Match | 89m | West |
| | FOUNDERS-FERROUS (F535) | Quality Castings Pty. Ltd., 22-26 McEvoy St., Waterloo | 306046 | Premise Match | 89m | West |
| | STAINLESS STEEL EQUIPMENT/UTENSIL MANUFACTURERS (S482) | Quality Castings Pty. Ltd., 22-26 McEvoy St., Waterloo | 364029 | Premise Match | 89m | West |
| | STAINLESS STEEL MANUFACTURERS &OR SUPPLIERS (S485) | Quality Castings Pty. Ltd., 22-26 McEvoy St., Waterloo | 364137 | Premise Match | 89m | West |

| Map Id | Business Activity | Premise | Ref No. | Location Confidence | Distance to Property Boundary or Road Intersection | Direction |
|--------|---|--|---------|---------------------|--|------------|
| 10 | STEEL CASTING SPECIALISTS (S564) | Quality Castings Pty. Ltd., 22-26 McEvoy St., Waterloo | 365088 | Premise Match | 89m | West |
| | VALVES/COCKS (STEAM/LIQUID,Etc.) MFRS./DISTS.(V065) | Quantity Castings Pty. Ltd., 22 McEvoy St., Waterloo | 372404 | Premise Match | 89m | West |
| 11 | WELDERS-ELECTRIC &/OR OXY | Waterloo Service Station, Cnr. McEvoy & Morehead Sts., Waterloo | 374050 | Road Intersection | 90m | North West |
| | MOTOR GARAGES & ENGINEERS(M6S6) | Waterloo Service Station., Cnr. McEvoy & Moorehead Sts., WATERLOO | 338844 | Road Intersection | 90m | North West |
| | MOTOR PANEL BEATERS (M680) | Waterloo Service Station., Cnr. McEvoy & Morehead Sts., Waterloo | 340516 | Road Intersection | 90m | North West |
| | MOTOR PAINTERS (M672) | Wood, W. E., Cnr. McEvoy & Morehead Sts., Waterloo | 339751 | Road Intersection | 90m | North West |
| | MOTOR PANEL BEATERS (M680) | Wood, W. E., Cnr. McEvoy & Morehead Sts., Waterloo | 340543 | Road Intersection | 90m | North West |
| 12 | SHEET METAL WORKERS MACHINERY-MFRS. &/OR MERCHANTS (S234) | Custombilt Co., 212 Young St., Waterloo | 360814 | Premise Match | 99m | North |
| | DOOR MANUFACTURERS (D480) | Metalbilt (A Division of Wormald Bros. Pty. Ltd.), 210 Young St., Waterloo | 290143 | Premise Match | 99m | North |
| | STEEL FABRICATORS (S673) | Metalbilt (A Division of Wormald Bros. Pty. Ltd.), 210 Young St., Waterloo | 365311 | Premise Match | 99m | North |
| | ROLLER SHUTTER MFRS. (R405) | Metalbilt (A Division of Wormald Bros. Pty. Ltd.), 210 Young St., Waterloo. | 357782 | Premise Match | 99m | North |
| | FENCE/GATE MFRS. (F090) | Metalbilt (A Division of Wormald Bros. Pty. Ltd.), 210 Young St., Waterloo | 302263 | Premise Match | 99m | North |
| | GRILLES-ROLLING-MFRS. (G625) | Metalbilt (A Division of Wormald Bros. Pty. Ltd.), 210 Young St., Waterloo | 312045 | Premise Match | 99m | North |
| | FIREPROOF DOOR MFRS. (F210) | Metalbilt (Division of Wormald Bros. (Aust.) Pty. Ltd.), 210 Young St., Waterloo. | 303175 | Premise Match | 99m | North |
| | SHEET METAL WORKERS (S230) | Steelbilt Co. (Div. of Wormald Bros. (Aust.) Pty. Ltd.), 210 Young St., Waterloo | 360750 | Premise Match | 99m | North |
| | FURNITURE-OFFICE-MFRS. &/OR WHOLESALEERS (F770) | Steelbilt Co. (A Division of Wormald Bros. (Aust.) Pty. Ltd.), 210 Young St., Waterloo. | 309939 | Premise Match | 99m | North |
| | STEEL OFFICE EQUIPMENT/FURNITURE MANUFACTURERS (S703) | Steelbilt Co.(Div.Wormald Bros.(Aust.) Pty. Ltd.), 210 Young St., Waterloo | 365650 | Premise Match | 99m | North |
| | FURNITURE-OFFICE-RETAIL (F775) | Steelbilt Co., 210 Young St., Waterloo | 310007 | Premise Match | 99m | North |
| | OFFICE EQUIPMENT MFRS./DISTRIBUTORS | Steelbilt Company (A Division of Wormald Bros. (Aust.) Pty. Ltd.), 210 Young St., Waterloo | 344742 | Premise Match | 99m | North |
| | OFFICE FILING SYSTEM MFRS. &/OR DISTRIBUTORS (O 040) | Steelbilt Company (A Division of Wormald Bros. (Aust.) Pty. Ltd.), 210 Young St., Waterloo | 344779 | Premise Match | 99m | North |
| | FURNITURE-TUBULAR STEEL-MFRS.&/OR W'SALERS (F800) | Steelbilt Company (A Division of Wormald Bros. Pty. Ltd.), 210 Young St., Waterloo | 310106 | Premise Match | 99m | North |
| | STEEL SHELVING/LOCKER MFRS- (S715) | Steelbilt Company (A Division of Wormald Bros.(Aust.) Pty. Ltd., 210 Young St., Waterloo | 365696 | Premise Match | 99m | North |
| | FURNITURE-GENERAL-MFRS. &/OR WHOLESALEERS (F730) | Steelbilt Company (A Division of Wormald Bros.Pty. Ltd.), 210 Young St., Waterloo | 309321 | Premise Match | 99m | North |
| | DOOR MFRS.-STEEL ROLLER SHUTTER | WORMALD BROS (AUST) PTY LTD., 210-222 YOUNG ST., WATERLOO | 290177 | Premise Match | 99m | North |
| | GARAGE DOOR MANUFACTURERS | WORMALD BROS (AUST) PTY LTD., 210-222 YOUNG ST., WATERLOO | 310234 | Premise Match | 99m | North |
| | HOLDING COMPANIES (H470) | Wormald Bros, Industries Ltd., 208 Young St., Waterloo | 316475 | Premise Match | 99m | North |
| | DOOR FITTINGS-MFRS.&/OR DISTRIBUTORS (D475) | Wormald Bros. (Aust.) Pty. Ltd., 210 Young St., Waterloo | 290090 | Premise Match | 99m | North |

| Map Id | Business Activity | Premise | Ref No. | Location Confidence | Distance to Property Boundary or Road Intersection | Direction |
|--------|---|--|---------|---------------------|--|-----------|
| 12 | DOOR MANUFACTURERS (D480) | Wormald Bros. (Aust.) Pty. Ltd., 210 Young St., Waterloo. | 290173 | Premise Match | 99m | North |
| | FIRE PROTECTION APPLIANCE MFRS.&/OR ENGINEERS (F200) | Wormald Bros. (Aust.) Pty. Ltd., 210 Young St., Waterloo | 303163 | Premise Match | 99m | North |
| | SLIDING DOOR TRACK MFRS. (S366) | Wormald Bros. (Aust.) Pty. Ltd., 210 Young St., Waterloo | 361902 | Premise Match | 99m | North |
| | FIRE FIGHTING EQUIPMENT MFRS. &/OR DIST. | Wormald Bros. (Aust.) Pty. Ltd., 210 Young St., Waterloo. | 303138 | Premise Match | 99m | North |
| | SAFETY EQUIPMENT DIST. (S023) | Wormald Bros. (Aust.) Pty. Ltd., 210 Young St., Waterloo. | 358443 | Premise Match | 99m | North |
| | GAS DETECTION SYSTEM MFRS. | WORMALD ELECTRICS., 208 YOUNG St., WATERLOO | 310453 | Premise Match | 99m | North |
| | PUBLIC ADDRESS LOUD SPEAKER MFRS. &/OR DIST. (P874) | Wormald Electrics., 208 Young St., Waterloo | 353256 | Premise Match | 99m | North |
| 13 | MEAT EXPORTERS (M188) | Armen George (Overseas) Trading Pty. Ltd., 28 McEvoy St., Waterloo | 325923 | Premise Match | 135m | West |
| | IMPORTERS (I200) | Armen, G. (Overseas) Trading Pty. Ltd., 28 McEvoy St., Waterloo | 318041 | Premise Match | 135m | West |
| | PACKING MATERIALS (P010) | Armen, G. Trading Co., 28 McEvoy St., Waterloo, 2018 | 345891 | Premise Match | 135m | West |
| | CHEMICAL IMPORTERS &/OR DISTRIBUTORS (C265) | Armen, George (Overseas) Trading Pty. Ltd., 28 McEvoy St., Waterloo | 279177 | Premise Match | 135m | West |
| | EXPORTERS (E835) | Armen, George (Overseas) Trading Pty. Ltd., 28 McEvoy St., Waterloo | 301471 | Premise Match | 135m | West |
| | FOOD EXPORTERS (F400) | Armen, George (Overseas) Trading Pty. Ltd., 28 McEvoy St., Waterloo | 304748 | Premise Match | 135m | West |
| | MANUFACTURERS' AGENTS (M112) | Armen, George (Overseas) Trading Pty. Ltd., 28 McEvoy St., Waterloo | 324626 | Premise Match | 135m | West |
| | TYRE & TUBE MANUFACTURERS &/OR DISTRIBUTORS | Armen, George (Overseas) Trading Pty. Ltd., 28 McEvoy St., Waterloo | 371628 | Premise Match | 135m | West |
| | SOUVENIR MANUFACTURERS &/OR DISTRIBUTORS (S416) | Epo Manufacturing Co., 814 Elizabeth St., Waterloo | 363208 | Premise Match | 135m | West |
| | CLOTHING MFRS. &/OR W/SALERS. - BABY &/OR CHILDRENS WEAR | Gazal Distributors (Vic.) Pty. Ltd., 28 McEvoy St., Waterloo | 282172 | Premise Match | 135m | West |
| | CLOTHING MFRS. &/OR W/SALERS. - LADIES FROCKS &/OR SUITS. | Gazal Distributors (Vic.) Pty. Ltd., 28 McEvoy St., Waterloo | 282952 | Premise Match | 135m | West |
| | JUTE/JUTE GOODS MERCHANTS (J290) | George Armen (Overseas) Trading Pty. Ltd., 28 McEvoy St., Waterloo | 321993 | Premise Match | 135m | West |
| | MERCHANTS-GENERAL (M240) | George Armen (Overseas) Trading Pty. Ltd., 28 McEvoy St., Waterloo | 329405 | Premise Match | 135m | West |
| | BOOKBINDERS (B527) | Lithographic Ads Pty. Ltd., 814 Elizabeth St., Waterloo | 268200 | Premise Match | 135m | West |
| | SCREEN PROCESS PRINTERS (S168) | Lithographic Ads. Pty. Ltd., 814 Elizabeth St., Waterloo. | 359979 | Premise Match | 135m | West |
| | BOOKBINDERS (B527) | Surefile Manufacturing Pty. Ltd., 814 Elizabeth St., Waterloo, 2017 | 268238 | Premise Match | 135m | West |
| | STATIONERS-MFRG. (S513) | Surefile Manufacturing Pty. Ltd., 814 Elizabeth St., Waterloo, 2017. | 364368 | Premise Match | 135m | West |
| | PAINT-INDUSTRIAL PROTECTIVE COATINGS (P030) | Troy Roofing & Flooring Pty. Ltd., 822 Elizabeth St., Redfern | 346834 | Premise Match | 135m | West |
| | BITUMEN & BITUMINOUS PRODUCTS (B370) | Troy Roofing & Flooring Pty. Ltd., 822 Elizabeth St., Waterloo | 267060 | Premise Match | 135m | West |

| Map Id | Business Activity | Premise | Ref No. | Location Confidence | Distance to Property Boundary or Road Intersection | Direction |
|--------|---|--|---------|---------------------|--|-----------|
| 13 | BITUMINOUS TAR, OILS & PAINT MANUFACTURERS (B380) | Troy Roofing & Flooring Pty. Ltd., 822 Elizabeth St., Waterloo | 267091 | Premise Match | 135m | West |
| | BUILDERS' HARDWARE MFRS. &/OR DISTRIBUTORS | Troy Roofing & Flooring Pty. Ltd., 822 Elizabeth St., Waterloo | 271137 | Premise Match | 135m | West |
| | BUILDERS' SUPPLIERS (B814) | Troy Roofing & Flooring Pty. Ltd., 822 Elizabeth St., Waterloo | 271610 | Premise Match | 135m | West |
| | DAMPCOURSE MFRS. (D060) | Troy Roofing & Flooring Pty. Ltd., 822 Elizabeth St., Waterloo | 286954 | Premise Match | 135m | West |
| | FLOOR COVERING-INDUSTRIAL SPECIALISTS (F307) | Troy Roofing & Flooring Pty. Ltd., 822 Elizabeth St., Waterloo | 304057 | Premise Match | 135m | West |
| | FLOOR MATERIAL SPECIALISTS (F315) | Troy Roofing & Flooring Pty. Ltd., 822 Elizabeth St., Waterloo | 304133 | Premise Match | 135m | West |
| | PUTTY MANUFACTURERS (P910) | Troy Roofing & Flooring Pty. Ltd., 822 Elizabeth St., Waterloo | 353873 | Premise Match | 135m | West |
| | ROOFING CONTRACTORS/REPAIRERS | Troy Roofing & Flooring Pty. Ltd., 822 Elizabeth St., Waterloo | 357835 | Premise Match | 135m | West |
| | ROOFING MATERIAL MFRS. &/OR DISTRIBUTORS (R415) | Troy Roofing & Flooring Pty. Ltd., 822 Elizabeth St., Waterloo | 357893 | Premise Match | 135m | West |
| 14 | CURTAIN WALL MFRS. &/OR DIST.(C775) | Chubbs Australian Co. Ltd., 824 Elizabeth St., Waterloo | 286485 | Premise Match | 137m | West |
| | METAL WORKERS-GENERAL (M308) | Chubbs Australian Co. Ltd., 824 Elizabeth St., Waterloo | 330170 | Premise Match | 137m | West |
| | WINDOW FRAME MFRS. &/OR DISTS. | CHUBBS AUSTRALIAN COMPANY LIMITED, 824-838 ELIZABETH ST. | 301397 | Premise Match | 137m | West |

Business Directory Content Derived from Universal Business Directories (UBD) - Licensed from Hardie Grant

1970 Business Directory Records Road or Area Matches

Records from the 1970 UBD Business Directory, mapped to a road or an area, within the dataset buffer. Records are mapped to the road when a building number is not supplied, cannot be found, or the road has been renumbered since the directory was published:

| Map Id | Business Activity | Premise | Ref No. | Location Confidence | Distance to Road Corridor or Area |
|--------|---|---|---------|---------------------|-----------------------------------|
| 15 | ELECTRICAL SUPPLIES/APPLIANCES MANUFACTURERS (E320) | A. E. M. Co. Pty. Ltd., 637 Young St., Waterloo | 296091 | Road Match | 0m |
| | BEDDING MANUFACTURERS (B270) | A.E.M Co. Pty. Ltd., Young St., Waterloo | 266830 | Road Match | 0m |
| | ELECTRIC BLANKET MFRS.&/OR DISTS.(E052) | Australian Electric Co. Pty. Ltd., Young St., Waterloo | 293349 | Road Match | 0m |
| | HAIRDRESSERS' SUPPLIES (H090) | Australian Electric Mattress Co. Pty. Ltd., 637 Young St., Waterloo | 314592 | Road Match | 0m |
| | HOSPITAL EQUIPMENT MFRS. &/OR SUPPLIERS (H600) | Australian Electric Mattress Co. Pty. Ltd., 637 Young St., Waterloo | 316764 | Road Match | 0m |
| | ELECTRIC MEDICAL EQUIPMENT MFRS.&/OR DISTS.(E190) | Australian Electric Mattress Co. Pty. Ltd., Young St Waterloo | 294004 | Road Match | 0m |
| | CHEMISTS' SUPPLIERS & SUNDRYMEN (C289) | Australian Electric Mattress Co. Pty. Ltd., Young St., Waterloo | 279628 | Road Match | 0m |
| | ELECTRIC FAN MANUFACTURERS &/OR DISTRIBUTORS (E105) | Australian Electric Mattress Co. Pty. Ltd., Young St., Waterloo | 293571 | Road Match | 0m |

| Map Id | Business Activity | Premise | Ref No. | Location Confidence | Distance to Road Corridor or Area |
|------------------------------------|---|---|------------|---------------------|-----------------------------------|
| 15 | MEDICAL EQUIPMENT MFRS. (M212) | Australian Electric Mattress Co. Pty. Ltd., Young St., Waterloo | 325989 | Road Match | 0m |
| | ROOM HEATERS-ELECTRIC-MFRS. &/OR DISTS. (R420) | Australian Electric Mattress Co. Pty. Ltd., Young St., Waterloo | 357903 | Road Match | 0m |
| | SOLDERING IRON - ELECTRIC-MFRS.(S409) | Australian Electric Mattress Co. Pty. Ltd., Young St., Waterloo | 362241 | Road Match | 0m |
| | PRINTERS-LETTERPRESS (P806) | Nosek, Z. & Co. Pty. Ltd., Young St., Waterloo | 352244 | Road Match | 0m |
| | ABRASIVE DISTRIBUTORS &/OR MERCHANTS (A020) | Rowe, P. Pty. Ltd., Young St., Waterloo | 258397 | Road Match | 0m |
| | ADHESIVE MFRS &/OR DISTS(A120) | Rowe, P. Pty. Ltd., Young St., Waterloo | 259753 | Road Match | 0m |
| | MOTOR PAINTERS' SUPPLIES (M676) | Rowe, P. Pty. Ltd., Young St., Waterloo | 339768 | Road Match | 0m |
| | PHOTOGRAPHIC EQUIPMENT DEALERS &/OR IMPORTERS (P292) | Rowe, P. Pty. Ltd., Young St., Waterloo | 348245 | Road Match | 0m |
| | SCALE & WEIGHING MACHINE MFRS., DISTS. &/OR IMPORTS. | Rowe, P. Pty. Ltd., Young St., Waterloo | 359406 | Road Match | 0m |
| | CELLULOID & CELLULOID PRODUCTS IMPORT. &/OR SUPPLIERS | Rowe, P. Pty. Ltd., Young St., Waterloo. | 278852 | Road Match | 0m |
| | EXPORTERS (E835) | Rowe, P. Pty. Ltd., Young St., Waterloo. | 301831 | Road Match | 0m |
| | TEXTILE YARN IMPORTERS (T290) | Rowe, P.International Pty. Ltd., Young St., Waterloo | 368445 | Road Match | 0m |
| | UPHOLSTERERS' SUPPLIES (U070) | Rowe, P.Pty, Ltd, Young St, Waterloo | 372196 | Road Match | 0m |
| | FURNISHINGS-SOFT-MFRS./WHOLESALE (F685) | Rowe, P.Pty. Ltd., Young St., Waterloo | 308471 | Road Match | 0m |
| | FURNITURE/CABINET MAKERS' HARDWARE MFRS. | Rowe, P.Pty. Ltd., Young St., Waterloo | 308932 | Road Match | 0m |
| FURNITURE/CABINET MAKERS' SUPPLIES | Rowe, P.Pty. Ltd., Young St., Waterloo | 308967 | Road Match | 0m | |
| YARN IMPORTS. &/OR DISTS. | Rowe, P.Pty. Ltd., Young St., Waterloo | 375613 | Road Match | 0m | |
| 16 | MOTOR SERVICE STATIONS-PETROL,OIL,Etc. | Golden Fleece Service Station., Bourke St., WATERLOO | 341167 | Road Match | 0m |
| 17 | ENGINEERS-PRODUCTION (E710) | Roberts Engineering Co., 11 McEvoy St., Waterloo | 300569 | Road Match | 0m |
| | ENGINEERS-REPETITION (E735) | Roberts Engineering Co., 11 McEvoy St., Waterloo | 300880 | Road Match | 0m |
| 18 | BOOKBINDERS' SUPPLIES (B530) | Rowe, P. Pty. Ltd., Powell St., Waterloo | 268255 | Road Match | 65m |
| | CHEMICAL IMPORTERS &/OR DISTRIBUTORS (C265) | Rowe, P. Pty. Ltd., Powell St., Waterloo | 279270 | Road Match | 65m |
| | HARDWARE MERCHANTS-WHOLESALE (H260) | Rowe, P. Pty. Ltd., Powell St., Waterloo | 315529 | Road Match | 65m |
| | IMPORTERS (I200) | Rowe, P. Pty. Ltd., Powell St., Waterloo | 318694 | Road Match | 65m |
| | MANUFACTURERS' AGENTS (M112) | Rowe, P. Pty. Ltd., Powell St., Waterloo | 325258 | Road Match | 65m |
| | MOTOR TRIMMERS' SUPPLIES (M752) | Rowe, P. Pty. Ltd., Powell St., Waterloo | 342723 | Road Match | 65m |
| | OILS-ESSENTIAL-MERCH. (O 180) | Rowe, P. Pty. Ltd., Powell St., Waterloo | 345142 | Road Match | 65m |
| | PAINT,VARNISH,OILS/COLOUR MERCHANTS (P074) | Rowe, P. Pty. Ltd., Powell St., Waterloo | 346347 | Road Match | 65m |
| | PHOTO ENGRAVERS' EQUIPMENT SUPPLIERS (P260) | Rowe, P. Pty. Ltd., Powell St., Waterloo | 347736 | Road Match | 65m |
| PHOTOGRAPHIC SUPPLIES (P300) | Rowe, P. Pty. Ltd., Powell St., Waterloo | 348385 | Road Match | 65m | |

| Map Id | Business Activity | Premise | Ref No. | Location Confidence | Distance to Road Corridor or Area |
|--------|--|--|---------|---------------------|-----------------------------------|
| 18 | PLASTIC GOODS IMPORTERS & DISTRIBUTORS (P560) | Rowe, P. Pty. Ltd., Powell St., Waterloo | 349607 | Road Match | 65m |
| | PLASTIC MFRS. &/OR MOULDERS(P580) | Rowe, P. Pty. Ltd., Powell St., Waterloo | 349933 | Road Match | 65m |
| | PLASTIC MFRS.' MATERIALS SUPPLIERS (P588) | Rowe, P. Pty. Ltd., Powell St., Waterloo | 350027 | Road Match | 65m |
| | SOFT DRINK & CORDIAL MFRS/SUPPLIES (S404) | Rowe, P. Pty. Ltd., Powell St., Waterloo | 362141 | Road Match | 65m |
| | ESSENCE MANUFACTURERS &/OR SUPPLIERS (E820) | Rowe, P.Pty. Ltd., Powell St., Waterloo | 301423 | Road Match | 65m |
| 19 | MOTOR PANEL BEATERS (M680) | B. P. Waterloo Service Station., Morehead St., Waterloo | 339832 | Road Match | 92m |
| | MOTOR GARAGES & ENGINEERS(M6S6) | BP Waterloo Service Station., Morehead Rd., WATERLOO | 337416 | Road Match | 92m |
| 20 | FIRE FIGHTING EQUIPMENT MFRS. &/OR DIST. | Email Limited (Balfour-Buzacott Division), Lachlan St., Waterloo | 303114 | Road Match | 94m |
| | HOSPITAL EQUIPMENT IMPORTS. &/OR DISTRIBUTORS | Email Limited, Balfour-Buzacott Division., Lachlan St., Waterloo | 316749 | Road Match | 94m |
| | IRRIGATION SYSTEMS & EQUIPMENT MFRS. &/OR DIST. (I720) | Email Limited., Balfour-Buzacott Division, Lachlan St, Waterloo | 320799 | Road Match | 94m |
| | AGRICULTURAL CHEMICALS-IMPS. &/OR DIST. | Email Ltd (Balfour-Buzacott Div.), Lachlan St, Waterloo | 260487 | Road Match | 94m |
| | ANTI-CORROSION COMPOUNDS MANUFACTURERS (A395) | Email Ltd (Balfour-Buzacott Div.), Lachlan St, Waterloo | 261670 | Road Match | 94m |
| | AGRICULTURAL CHEMICAL MFRS. &/OR DIST. | Email Ltd (Balfour-Buzacott Div.), Lachlan St., Waterloo | 260451 | Road Match | 94m |
| | AGRICULTURAL MACHINERY MFRS &/OR DIST(A220) | Email Ltd (Balfour-Buzacott Div.), Lachlan St., Waterloo | 260562 | Road Match | 94m |
| | AGRICULTURAL SPRAY EQUIPMENT MFRS &/OR DIST | Email Ltd (Balfour-Buzacott Div.), Lachlan St., Waterloo | 260649 | Road Match | 94m |
| | CHEMICAL IMPORTERS &/OR DISTRIBUTORS (C265) | Email Ltd (Balfour-Buzacott Div.), Lachlan St., Waterloo | 279211 | Road Match | 94m |
| | AIR COMPRESSOR MFRS. &/OR DIST. (A245) | Email Ltd (Balfour-Buzacott Division), Lachlan St, Waterloo | 260736 | Road Match | 94m |
| | AGRICULTURAL MACHINERY IMPS. &/OR DIST(A215) | Email Ltd (Balfour-Buzacott Division), Lachlan St., Waterloo | 260513 | Road Match | 94m |
| | RUSTPROOFING MATERIALS (R570) | Email Ltd. (Balfour-Buzacott Div.), Lachlan St., Waterloo | 358307 | Road Match | 94m |
| | CHEMICAL MANUFACTURERS &/OR DISTRIBUTORS (C268) | Email Ltd. (Balfour-Buzacott Div.), Lachlan St., Waterloo. | 279372 | Road Match | 94m |
| | CORROSION PREVENTION & CONTROL SPECIALISTS (C684) | Email Ltd. (Balfour-Buzacott Division), Lachlan St. | 285909 | Road Match | 94m |
| | ELECTRIC FAN MANUFACTURERS &/OR DISTRIBUTORS (E105) | Email Ltd. (Balfour-Buzacott Divsn), Lachlan St., Waterloo | 293581 | Road Match | 94m |
| | RECORDING EQUIPMENT MFRS., IMPORTS. &/OR DIST | Email Ltd. Balfour-Buzacott Division, Lachlan St., Waterloo | 356344 | Road Match | 94m |
| | FAN & BLOWER MANUFACTURERS &/OR DISTRIBUTORS (F040) | Email Ltd. Balfour-Buzacott Division., Lachlan St., Waterloo | 302029 | Road Match | 94m |
| | MANUFACTURERS' AGENTS (M112) | Email Ltd. Balfour-Buzacott Division., Lachlan St., Waterloo | 324850 | Road Match | 94m |
| | METER & METER EQUIPMENT MFRS./IMPS./DIST. (M324) | Email Ltd. Balfour-Buzacott Division., Lachlan St., Waterloo | 330218 | Road Match | 94m |

| Map Id | Business Activity | Premise | Ref No. | Location Confidence | Distance to Road Corridor or Area |
|--------|--|---|---------|---------------------|-----------------------------------|
| 20 | MODEL RAILWAY SUPPLIES-MANUFACTURERS (M420) | Email Ltd. Balfour-Buzacott Division., Lachlan St., Waterloo | 334280 | Road Match | 94m |
| | PLASTIC GOODS IMPORTERS & DISTRIBUTORS (P560) | Email Ltd. Balfour-Buzacott Division., Lachlan St., Waterloo | 349586 | Road Match | 94m |
| | PUMP MANUFACTURERS &/OR DISTRIBUTORS (P906) | Email Ltd. Balfour-Buzacott Division., Lachlan St., Waterloo | 353765 | Road Match | 94m |
| | STORE & PACKING ROOM EQUIPMENT MANUFACTURERS &/OR DISTRIBUTORS | Email Ltd.(Balfour-Buzacott Div), Lachlan St., Waterloo. | 366214 | Road Match | 94m |
| | TOOL IMPORTS. &/OR DIST. | Email Ltd.(Balfour-Buzacott Div.), Lachlan St., Waterloo | 369499 | Road Match | 94m |
| | WOOL PRESS MANUFACTURERS &/OR DISTRIBUTORS | Email Ltd.(Balfour-Buzacott Division), Lachlan St., Waterloo | 375310 | Road Match | 94m |
| | CLEANSER & CLEANING PREPARATION MFRS. &/OR DIST.(C392) | Email Ltd., Balfour-Buzacott Division, Lachlan St., Waterloo | 281936 | Road Match | 94m |
| | IMPORTERS (I200) | Email Ltd., Balfour-Buzacott Division, Lachlan St., Waterloo | 318271 | Road Match | 94m |
| | MACHINE TOOL MFRS./IMPORTERS/DISTRIBUTORS (M020) | Email Ltd., Balfour-Buzacott Division, Lachlan St., Waterloo | 323987 | Road Match | 94m |
| | MATERIAL-HANDLING EQUIP. MANUFACTURERS | Email Ltd., Balfour-Buzacott Division, Lachlan St., Waterloo | 325823 | Road Match | 94m |
| | OFFICE EQUIPMENT MFRS./DISTRIBUTORS | Email Ltd., Balfour-Buzacott Division, Lachlan St., Waterloo | 344681 | Road Match | 94m |
| | PACKING MATERIALS (P010) | Email Ltd., Balfour-Buzacott Division, Lachlan St., Waterloo | 345903 | Road Match | 94m |
| | PAINT-INDUSTRIAL PROTECTIVE COATINGS (P030) | Email Ltd., Balfour-Buzacott Division, Lachlan St., Waterloo | 346809 | Road Match | 94m |
| | PAINT-MARINE-MFRS. &/OR DISTRIBUTORS (P049) | Email Ltd., Balfour-Buzacott Division, Lachlan St., Waterloo | 346862 | Road Match | 94m |
| | SAW IMPORTS. &/OR DIST. (S101) | Email Ltd., Balfour-Buzacott Division, Lachlan St., Waterloo | 359216 | Road Match | 94m |
| | SHEARING MACHINERY MFRS. &/OR DISTRIBUTORS (S215) | Email Ltd., Balfour-Buzacott Division, Lachlan St., Waterloo | 360491 | Road Match | 94m |
| | WOODWORK MACHINERY IMPORTS. &/OR DISTRIBUTORS | Email Ltd., Balfour-Buzacott Division, Lachlan St., Waterloo | 375099 | Road Match | 94m |
| | SHEEP DIP & BRANDING OILS-MFRS. &/OR DIST. (S221) | Email Ltd., Balfour-Buzacott Division, Lachlan St., Waterloo. | 360503 | Road Match | 94m |
| | MACHINERY MERCH./IMPORTERS(M045) | Email Ltd., Balfour-Buzacott Division., Lachlan St., Waterloo | 324145 | Road Match | 94m |
| | MACHINERY MFRS. (M035) | Email Ltd., Balfour-Buzacott Division., Lachlan St., Waterloo | 324271 | Road Match | 94m |
| | MERCHANTS-GENERAL (M240) | Email Ltd., Balfour-Buzacott Division., Lachlan St., Waterloo | 329381 | Road Match | 94m |
| | BELTING-LEATHER, RUBBER, PLASTIC, ETC.-MFRS. &/OR DIST. (B325) | Gandy-Forsyth Pty. Ltd., Lachlan St., Waterloo | 266954 | Road Match | 94m |

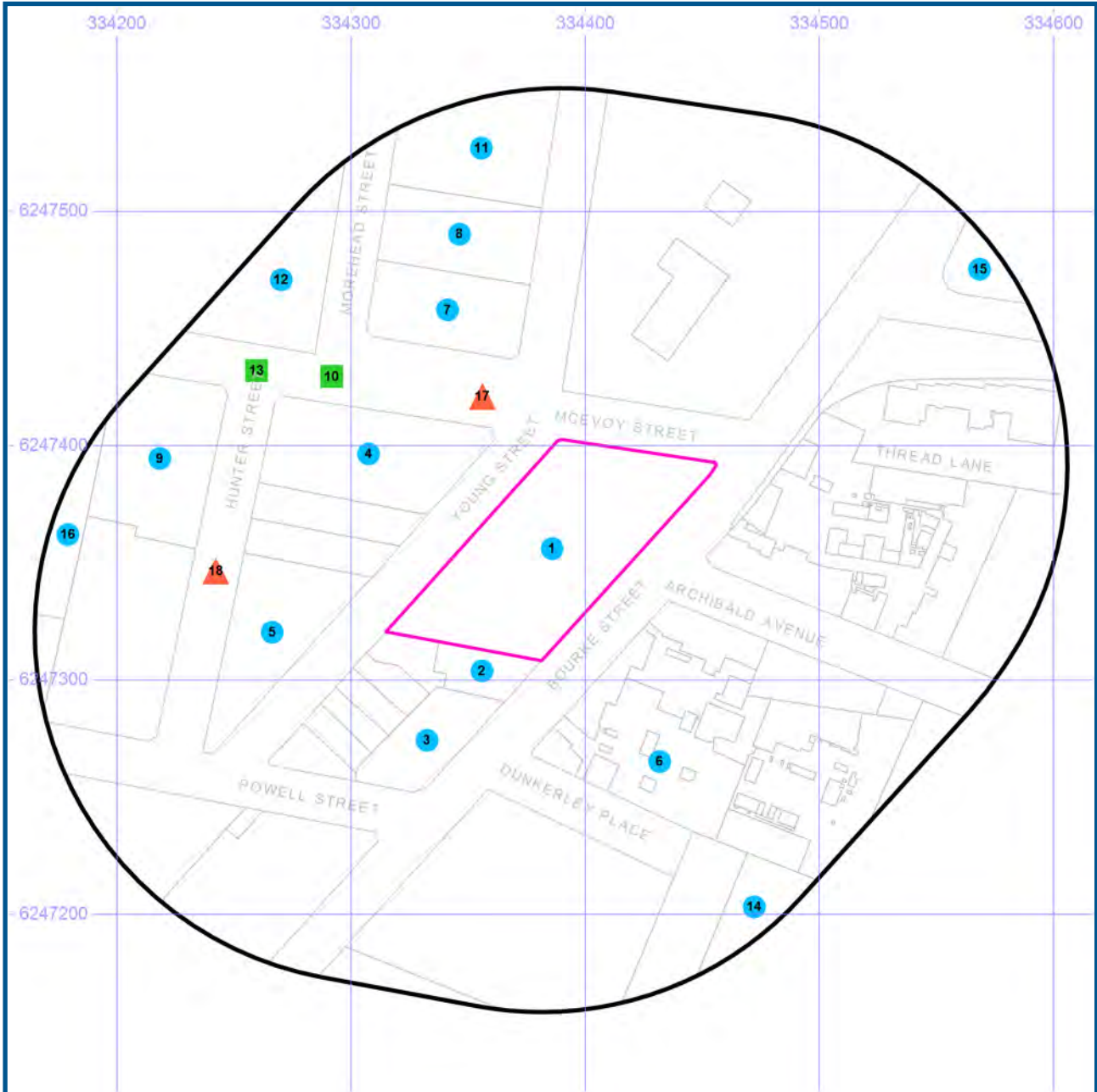
Business Directory Content Derived from Universal Business Directories (UBD) - Licensed from Hardie Grant









Historical Business Directories

923-935 Bourke Street, Waterloo, NSW 2017



1965 Business Directory Records



| | | | | |
|---|---------------------|---|--|--|
|  | Site Boundary |  | Business directory records mapped to a specific premise |  N |
|  | Buffer 150m |  | Business directory records mapped to a road intersection | |
|  | Property Boundaries |  | Business directory records mapped to a road corridor | |
| | |  | Business directory records mapped to a general area | |

Projected Coordinate System:
GDA94 MGA Zone 56

Data Sources: Universal Business Directories (UBD), derived data, licensed from Hardie Grant.
Property Boundaries © NSW Department Finance, Services & Innovation 2019

Historical Business Directories

923-935 Bourke Street, Waterloo, NSW 2017

1965 Business Directory Records Premise or Road Intersection Matches

Records from the 1965 UBD Business Directory, mapped to a premise or road intersection, within the dataset buffer:

| Map Id | Business Activity | Premise | Ref No. | Location Confidence | Distance to Property Boundary or Road Intersection | Direction |
|--------|---|---|---------|---------------------|--|------------|
| 1 | Engineers General &/or Mfrg. &/or Mechanical | Gordon Marr & Sons Pty. Ltd., Bourke St., Waterloo | 82415 | Premise Match | 0m | On-site |
| | Pipe Manufacturers - Cast Iron | Marr Gordon & Sons Pty. Ltd., Cnr. Bourke & McEvoy Sts., Waterloo | 133330 | Premise Match | 0m | On-site |
| | TANK MFRS.—CAST IRON SECTIONAL | Marr Gordon & Sons Pty. Ltd., Cnr. Bourke & McEvoy Sts., Waterloo | 149984 | Premise Match | 0m | On-site |
| | Pattern Makers - Engineering | Marr, G. & Sons Pty. Ltd., Cnr. Bourke & McEvoy Sts., Waterloo | 131874 | Premise Match | 0m | On-site |
| | Grate Mfrs. | Marr, Gordon & Sons Pty. Ltd. oo, Cnr. Bourke & McEvoy Sts., Waterl | 95946 | Premise Match | 0m | On-site |
| | Blacksmiths | Marr, Gordon & Sons Pty. Ltd., Bourke & McEvoy Sts., Waterloo | 51650 | Premise Match | 0m | On-site |
| | Engineers General &/or Mfrg. &/or Mechanical | Marr, Gordon & Sons Pty. Ltd., Bourke St., Waterloo | 82631 | Premise Match | 0m | On-site |
| | Founders - Ferrous | Marr, Gordon & Sons Pty. Ltd., Bourke St., Waterloo | 89402 | Premise Match | 0m | On-site |
| | Manhole & Trench Covers - Cast Iron - Manufacturers | Marr, Gordon & Sons Pty. Ltd., Cnr Bourke & McEvoy Sts., Waterloo | 109162 | Premise Match | 0m | On-site |
| | Engineers - Hydraulic | Marr, Gordon & Sons Pty. Ltd., Cnr. Bourke & McEvoy Sts., | 83259 | Premise Match | 0m | On-site |
| | Confectionery Mfrs.' Supplies | Marr, Gordon & Sons Pty. Ltd., Cnr. Bourke & McEvoy Sts., Waterloo | 70186 | Premise Match | 0m | On-site |
| | Forgings Manufacturers | Marr, Gordon & Sons Pty. Ltd., Cnr. Bourke & McEvoy Sts., Waterloo | 89237 | Premise Match | 0m | On-site |
| | TANK & TANK STAND MFRS. & SUPPLIERS | Marr, Gordon & Sons Pty. Ltd., Cnr. Bourke & McEvoy Sts., Waterloo | 149962 | Premise Match | 0m | On-site |
| | Valves/Cocks, Etc. Mfrs. | Marr, Gordon & Sons Pty. Ltd., Cnr. Bourke & McEvoy Sts., Waterloo | 155200 | Premise Match | 0m | On-site |
| | BOILERMAKERS | Marr, Gordon & Sons Pty. Ltd., Cnr. Bourke & McEvoy Sts., Waterloo | 52379 | Premise Match | 0m | On-site |
| 2 | Founders - Non-Ferrous | Progress Foundry, 939 Bourke St., Waterloo | 89495 | Premise Match | 0m | South West |
| 3 | Sandwich & Luncheon Shops | Grice, Hazel, 953 Bourke St., Waterloo | 141965 | Premise Match | 19m | South West |
| | Engineers - Electrical | Oliver Electric Pty. Ltd., 953 Bourke St., Waterloo | 81532 | Premise Match | 19m | South West |
| 4 | Poultry Dealers - W'Sale | Griff, Wallace Poultry Supply., 10-20 McEvoy St., Waterloo, | 135529 | Premise Match | 20m | North West |
| | Coach & Horse-Drawn Vehicle Builders | Jones, George, 10 McEvoy St., Alexandria | 69412 | Premise Match | 20m | North West |
| 5 | SOAP MFRS.—LIQUID | Hunter, James & Sons Pty. Ltd., Hunter St., Waterloo | 145283 | Premise Match | 20m | West |
| | SOAP MANUFACTURERS | Hunter, James and Sons Pty. Ltd., Hunter St., Waterloo | 145249 | Premise Match | 20m | West |
| | SODA CRYSTAL MFRS | Hunter, James and Sons Pty. Ltd., Hunter St., Waterloo | 145323 | Premise Match | 20m | West |
| 6 | Millinery Mfrs./Millinery Supplies | Dunkerley Hat Mills Ltd., 846 Bourke St., Waterloo | 116071 | Premise Match | 25m | South East |
| | Hat & Cap Manufacturers &/or Wholesalers | Dunkerley Hat Mills Ltd., 846-864 Bourke St., Waterloo | 99720 | Premise Match | 25m | South East |

| Map Id | Business Activity | Premise | Ref No. | Location Confidence | Distance to Property Boundary or Road Intersection | Direction |
|--|--|---|--|---------------------|--|------------|
| 6 | Manufacturers' Agents | Dunkerley Hat Mills Ltd., 846-864 Bourke St., Waterloo | 109448 | Premise Match | 25m | South East |
| 7 | Motor Garages & Engineers | Automotive Quick Service, Morehead & McEvoy Sts. Waterloo | 123499 | Premise Match | 40m | North West |
| | Contractors - General | Cassidy Contracting Co. Pty. Ltd., Cnr. McEvoy & Morehead Sts., Waterloo | 70261 | Premise Match | 40m | North West |
| | Engineers - Civil | Cassidy, John Contracting Co. Pty. Ltd., Cnr McEvoy & Morehead Sts., Waterloo | 80819 | Premise Match | 40m | North West |
| | Earth-Moving Contractors | Cassidy, John Contracting Co. Pty. Ltd., Cnr. McEvoy & Moorehead Sts., Waterloo | 76732 | Premise Match | 40m | North West |
| | Contractors - General | Cassidy, John Contracting Co. Pty. Ltd., Cnr. McEvoy & Morehead Sts., Waterloo | 70260 | Premise Match | 40m | North West |
| | Road - Making Contractors | Cassidy, John Contracting Co. Pty. Ltd., Cnr. McEvoy & Morehead Sts., Waterloo | 140716 | Premise Match | 40m | North West |
| | Concrete Contractors - Constructional | Cassidy, John Contracting Co. Pty. Ltd., McEvoy & Morehead Sts., Waterloo | 69718 | Premise Match | 40m | North West |
| | Earth-Moving Mach. Hires | John Cassidy Contracting Co. Pty. Ltd., Cnr. McEvoy & Morehead Sts., Waterloo | 76999 | Premise Match | 40m | North West |
| 8 | Piano Importers/Distributors | Beale's Pianos Pty. Ltd., 224 Young St., Waterloo | 133035 | Premise Match | 67m | North |
| | Piano Manufacturers | Beale's Pianos Pty. Ltd., 224 Young St., Waterloo | 133041 | Premise Match | 67m | North |
| 9 | Plastic Fabricators & Vacuum Formers | Chemical Construction & Equipment Co. Pty. Ltd., 22 McEvoy St., Waterloo | 133778 | Premise Match | 89m | West |
| | Valves - Steam, Water - Mfrs./Dists. | Chemical Construction & Equipment Co. Pty. Ltd., 22 McEvoy St., Waterloo | 155233 | Premise Match | 89m | West |
| | Chemical Mfrs.' Machinery - Manufacturers | Chemical Construction & Equipment Co. Pty. Ltd., 22 McEvoy St., Waterloo | 64310 | Premise Match | 89m | West |
| | Pump Manufacturers &/or Distributors | Chemical Construction & Equipment Co. Pty. Ltd., 22-26 McEvoy St., Waterloo | 137498 | Premise Match | 89m | West |
| | Valves/Cocks, Etc. Mfrs. | Chemical Construction & Equipment Co. Pty. Ltd., 22-26 McEvoy St., Waterloo | 155181 | Premise Match | 89m | West |
| | Chemical Mfrs. - Machinery Import. &/or Dist. | Chemical Construction & Equipment Pty. Ltd., 22-26 McEvoy St., Waterloo | 64291 | Premise Match | 89m | West |
| | Engineers - Chemical | Chemical Construction & Equipment Pty. Ltd., 22-26 McEvoy St., Waterloo | 80776 | Premise Match | 89m | West |
| | STAINLESS STEEL EQUIPMENT/ UTENSIL MANUFACTURERS | Chemical Construction & Equipment Pty. Ltd., 22-26 McEvoy St., Waterloo | 146969 | Premise Match | 89m | West |
| | Magnetos/Magnetic Equipment Manufacturers | Permanent Magnets Pty. Ltd., 22-26 McEvoy St., Waterloo | 108965 | Premise Match | 89m | West |
| | Pulley Manufacturers | Permanent Magnets Pty. Ltd., 22-26 McEvoy St., Waterloo | 137422 | Premise Match | 89m | West |
| | Separator Mfrs./Importers | Permanent Magnets Pty. Ltd., 22-26 McEvoy St., Waterloo | 143616 | Premise Match | 89m | West |
| | Valves/Cocks, Etc. Mfrs. | Quality Castings Pty. Ltd., 22 McEvoy St., Waterloo | 155205 | Premise Match | 89m | West |
| | STEEL CASTING SPECIALISTS | Quality Castings Pty. Ltd., 22-26 McElroy St. Waterloo | 147995 | Premise Match | 89m | West |
| | Founders - Ferrous | Quality Castings Pty. Ltd., 22-26 McEvoy St., Waterloo | 89410 | Premise Match | 89m | West |
| | STAINLESS STEEL EQUIPMENT/ UTENSIL MANUFACTURERS | Quality Castings Pty. Ltd., 22-26 McEvoy St., Waterloo | 146996 | Premise Match | 89m | West |
| | STAINLESS STEEL MANUFACTURERS &/OR SUPPLIERS | Quality Castings Pty. Ltd., 22-26 McEvoy St., Waterloo | 147094 | Premise Match | 89m | West |
| | 10 | Motor Panel Beaters | Royle Motors, Cnr. McEvoy & Morehead St., Waterloo | 124983 | Road Intersection | 90m |
| Motor Painters | | Royle Motors, Cnr. McEvoy & Morehead Sts., Waterloo | 124218 | Road Intersection | 90m | North West |
| Motor Garages & Engineers | | Waterloo Service Station, Cnr. McEvoy & Morehead Sts. Waterloo | 123506 | Road Intersection | 90m | North West |
| Motor Service Stations - Petrol, Oil, Etc. | | Waterloo Service Station, Cnr. McEvoy & Morehead Sts. Waterloo | 126225 | Road Intersection | 90m | North West |

| Map Id | Business Activity | Premise | Ref No. | Location Confidence | Distance to Property Boundary or Road Intersection | Direction |
|--|--|--|---------------|---------------------|--|------------|
| 10 | Welders - Electric &/or Oxy | Waterloo Service Station., Cnr. McEvoy & Morehead Sts., Waterloo | 156904 | Road Intersection | 90m | North West |
| | Motor Painters | Wood, W. E., Cnr. McEvoy & Morehead Sts., Waterloo | 124354 | Road Intersection | 90m | North West |
| | Motor Panel Beaters | Wood, W. E., Cnr. McEvoy & Morehead Sts., Waterloo | 125131 | Road Intersection | 90m | North West |
| 11 | Sheet Metal Workers | Custombilt Co., 212 Young St., Waterloo | 143899 | Premise Match | 99m | North |
| | Sheet Metal Workers Machinery - Mfrs. &/or Merchants | Custombilt Co., 212 Young St., Waterloo | 144103 | Premise Match | 99m | North |
| | Furniture - Office - Mfrs. &/or Wholesalers | Custombilt Coy., 212 Young St., Waterloo | 93939 | Premise Match | 99m | North |
| | Furniture - Tubular Steel - Mfrs. &/or W'Salers | Custombilt Coy., 212 Young St., Waterloo | 94255 | Premise Match | 99m | North |
| | Door Manufacturers | Metalbilt (A Division of Wormald Bros. Aust. Pty. Ltd.), 212 Young St., Waterloo | 74793 | Premise Match | 99m | North |
| | Fence/Gate Mfrs. | Metalbilt (A Division of Wormald Bros. Aust. Pty. Ltd.), 212 Young St., Waterloo | 85661 | Premise Match | 99m | North |
| | Grilles Rolling Mfrs. | Metalbilt (A Division of Wormald Bros. Aust. Pty. Ltd.), 212 Young St., Waterloo | 96067 | Premise Match | 99m | North |
| | Roller Shutter Mfrs. | Metalbilt (A Division of Wormald Bros. Aust. Pty. Ltd.), 212 Young St., Waterloo | 141078 | Premise Match | 99m | North |
| | STEEL FABRICATORS | Metalbilt (Aust.) Pty. Ltd., 212 Young St., Waterloo | 148202 | Premise Match | 99m | North |
| | Fireproof Door Mfrs. | Metalbilt, A Division of Wormald Bros. Aust. Pty. Ltd., 212 Young St., Waterloo | 86543 | Premise Match | 99m | North |
| | Office Equipment Mfrs./Distributors | Steelbilt (Aust.) Pty. Limited, 210 Young St., Waterloo | 129328 | Premise Match | 99m | North |
| | STEEL OFFICE EQUIPMENT/FURNITURE MANUFACTURERS | Steelbilt (Aust.) Pty. Limited, 210 Young St., Waterloo | 148538 | Premise Match | 99m | North |
| | STEEL SHELVING/LOCKER MFRS. | Steelbilt (Aust.) Pty. Limited, 210 Young St., Waterloo | 148573 | Premise Match | 99m | North |
| | Furniture - Office - Mfrs. &/or Wholesalers | Steelbilt (Aust.) Pty. Ltd., 210 Young St., Waterloo | 94008 | Premise Match | 99m | North |
| | SLIDING DOOR TRACK MFRS. | Wormald Bros. (Aust.) Pty. Limited, 210 Young St., Waterloo | 145147 | Premise Match | 99m | North |
| | Door Fittings - Mfrs. &/or Distributors | Wormald Bros. (Aust.) Pty. Ltd., 210 Young St., Waterloo | 74744 | Premise Match | 99m | North |
| Fire Fighting Equipment Mfrs. &/or Dists. | Wormald Bros. (Aust.) Pty. Ltd., 210 Young St., Waterloo | 86512 | Premise Match | 99m | North | |
| Fire Protection Appliance Mfrs. &/or Engineers | Wormald Bros. (Aust.) Pty. Ltd., 210 Young St., Waterloo | 86532 | Premise Match | 99m | North | |
| 12 | Sandwich & Luncheon Shops | Kensington Street Corner., 25 McEvoy St., Waterloo | 142005 | Premise Match | 102m | North West |
| 13 | Bakers' & Pastrycooks' Supplies | Provincial Traders Pty. Ltd., Cnr. McEvoy & Hunter Sts., Waterloo | 49385 | Road Intersection | 116m | North West |
| | Margarine Manufacturers &/or Distributors | Provincial Traders Pty. Ltd., Cnr. McEvoy & Hunter Sts., Waterloo | 110165 | Road Intersection | 116m | North West |
| 14 | TINPLATE PRINTERS | Irwin & Sheehan Pty. Ltd., Cnr. Joynton & O'Dea Aves., Waterloo | 152022 | Premise Match | 120m | South East |
| 15 | Elevator Maint. Specs. | Lift Inspection & Insurance Ltd., 84 Bourke St., Waterloo | 80330 | Premise Match | 124m | North East |
| 16 | Battery Charging & Testing Equipment Distributors | Vesta Ltd., 28 McEvoy St., Waterloo | 50013 | Premise Match | 135m | West |
| | Battery Charging & Testing Equipment Mfrs. | Vesta Ltd., 28 McEvoy St., Waterloo | 50025 | Premise Match | 135m | West |
| | Battery Distributors | Vesta Ltd., 28 McEvoy St., Waterloo | 50088 | Premise Match | 135m | West |
| | Battery Manufacturers | Vesta Ltd., 28 McEvoy St., Waterloo | 50133 | Premise Match | 135m | West |

Business Directory Content Derived from Universal Business Directories (UBD) - Licensed from Hardie Grant

1965 Business Directory Records Road or Area Matches

Records from the 1965 UBD Business Directory, mapped to a road or an area, within the dataset buffer. Records are mapped to the road when a building number is not supplied, cannot be found, or the road has been renumbered since the directory was published:

| Map Id | Business Activity | Premise | Ref No. | Location Confidence | Distance to Road Corridor or Area |
|--------|---|---|---------|---------------------|-----------------------------------|
| 17 | Electrical Contractors - Licensed Firms | Budge, James Pty. Ltd., 45 McEvoy St., Alexandria | 78914 | Road Match | 0m |
| | Engineers - Production | Roberts Engineering Co., 11 McEvoy St., Waterloo | 83783 | Road Match | 0m |
| | Engineers - Repetition | Roberts Engineering Co., 11 McEvoy St., Waterloo | 84090 | Road Match | 0m |
| 18 | Drum Merchants & Reconditioners | Drum Reconditioners & Co., Hunter St., Redfern | 76045 | Road Match | 66m |

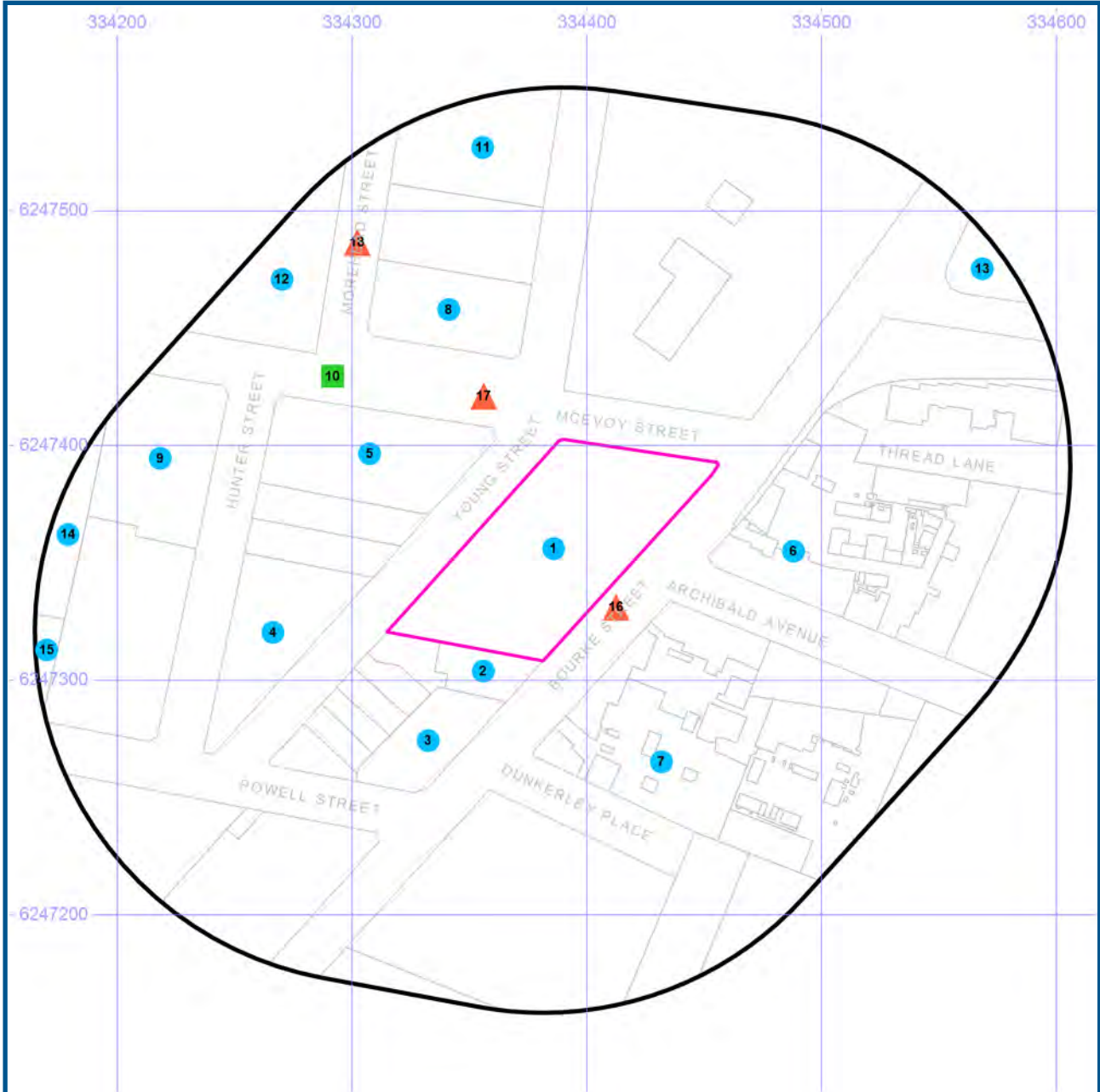
Business Directory Content Derived from Universal Business Directories (UBD) - Licensed from Hardie Grant

Historical Business Directories





923-935 Bourke Street, Waterloo, NSW 2017



1961 Business Directory Records



-  Site Boundary
-  Buffer 150m
-  Property Boundaries

-  Business directory records mapped to a specific premise
-  Business directory records mapped to a road intersection
-  Business directory records mapped to a road corridor
-  Business directory records mapped to a general area



Projected Coordinate System:
GDA94 MGA Zone 56

Data Sources: Universal Business Directories (UBD), derived data, licensed from Hardie Grant.
Property Boundaries © NSW Department Finance, Services & Innovation 2019

Historical Business Directories

923-935 Bourke Street, Waterloo, NSW 2017

1961 Business Directory Records Premise or Road Intersection Matches

Records from the 1961 UBD Business Directory, mapped to a premise or road intersection, within the dataset buffer:

| Map Id | Business Activity | Premise | Ref No. | Location Confidence | Distance to Property Boundary or Road Intersection | Direction | |
|--------|---|--|--|---------------------|--|-----------|------------|
| 1 | ENGINEERS-GENERAL/MFRG./MECHANICAL | Gordon Marr & Sons Pty. Ltd., Bourke St., Waterloo | 306508 | Premise Match | 0m | On-site | |
| | PIPE MFRS.—CAST IRON | Marr Gordon & Sons Pty Ltd Cnr. Bourke & McEvoy Sts., Waterloo | 358654 | Premise Match | 0m | On-site | |
| | ENGINEERS-GENERAL/MFRG./MECHANICAL | Marr Gordon & Sons Pty Ltd Cnr. Bourke & McEvoy Sts., Waterloo | 306724 | Premise Match | 0m | On-site | |
| | FOUNDERS-FERROUS | Marr Gordon & Sons Pty Ltd Cnr. Bourke & McEvoy Sts., Waterloo | 313560 | Premise Match | 0m | On-site | |
| | MANHOLE & TRENCH COVERS-CAST IRON—MANUFACTURERS &/OR DISTRIBUTORS | Marr Gordon & Sons Pty Ltd Cnr. Bourke & McEvoy Sts., Waterloo | 332928 | Premise Match | 0m | On-site | |
| | TANK MFRS.-CAST IRON SECTIONAL | Marr Gordon & Sons Pty Ltd Cnr. Bourke & Mcevoy Sts., Waterloo | 255328 | Premise Match | 0m | On-site | |
| | VALVES/COCKS, Etc. MFRS. | Marr Gordon & Sons Pty Ltd Cnr. Bourke & Mcevoy Sts., Waterloo | 260772 | Premise Match | 0m | On-site | |
| | FORGINGS MANUFACTURERS | Marr, G. and Sons Ltd., Bourke St., Waterloo | 313390 | Premise Match | 0m | On-site | |
| | GRINDING/PULVERISING MACHINERY MANUFACTURERS | Marr, G. and Sons Pty. Ltd., Bourke St., Waterloo | 320026 | Premise Match | 0m | On-site | |
| | BLACKSMITHS | Marr, Gordon & Sons Pty. Ltd., Bourke & McEvoy Sts., Waterloo | 273218 | Premise Match | 0m | On-site | |
| | MANHOLE & TRENCH COVERS-CAST IRON—MANUFACTURERS &/OR DISTRIBUTORS | Marr, Gordon & Sons Pty. Ltd., Bourke & McEvoy Sts., Waterloo | 332929 | Premise Match | 0m | On-site | |
| | ENGINEERS-GENERAL/MFRG./MECHANICAL | Marr, Gordon & Sons Pty. Ltd., Bourke St., Waterloo | 306727 | Premise Match | 0m | On-site | |
| | FOUNDERS-FERROUS | Marr, Gordon & Sons Pty. Ltd., Bourke St., Waterloo | 313561 | Premise Match | 0m | On-site | |
| | BOILERMAKERS | Marr, Gordon & Sons Pty. Ltd., Cnr. Bourke & McEvoy Sts., Waterloo | 273967 | Premise Match | 0m | On-site | |
| | BOLT & NUT MFRS. &/OR DIST. | Marr, Gordon & Sons Pty. Ltd., Cnr. Bourke & McEvoy Sts., Waterloo | 274086 | Premise Match | 0m | On-site | |
| | ENGINEERS-HYDRAULIC | Marr, Gordon & Sons Pty. Ltd., Cnr. Bourke & McEvoy Sts., Waterloo | 307455 | Premise Match | 0m | On-site | |
| | TANK & TANK STAND MFRS. & SUPPLIERS | Marr, Gordon & Sons Pty. Ltd., Cnr. Bourke & McEvoy Sts., Waterloo | 255301 | Premise Match | 0m | On-site | |
| | VALVES/COCKS, Etc. MFRS. | Marr, Gordon & Sons Pty. Ltd., Cnr. Bourke & McEvoy Sts., Waterloo | 260773 | Premise Match | 0m | On-site | |
| | 2 | FOUNDERS-NON-FERROUS | Progress Foundry, 939 Bourke St., Waterloo | 313695 | Premise Match | 0m | South West |
| | 3 | SANDWICH/LUNCHEON SHOPS | Grice, Hazel, 953 Bourke St., Waterloo | 247501 | Premise Match | 19m | South West |
| 4 | SOAP MFRS.-LIQUID | Hunter, James & Sons Pty. Ltd., Hunter St., Waterloo | 250911 | Premise Match | 20m | West | |

| Map Id | Business Activity | Premise | Ref No. | Location Confidence | Distance to Property Boundary or Road Intersection | Direction |
|--------|---|---|---------|---------------------|--|------------|
| 4 | SOAP MANUFACTURERS | Hunter, James and Sons Pty. Ltd., Hunter St., Waterloo | 250868 | Premise Match | 20m | West |
| | SODA CRYSTAL MFRS. | Hunter, James and Sons Pty. Ltd., Hunter St., Waterloo | 250953 | Premise Match | 20m | West |
| 5 | COACH & HORSE-DRAWN VEHICLE BUILDERS | Jones. George, 10 McEvoy St., Alexandria | 291861 | Premise Match | 20m | North West |
| 6 | HAT & CAP MANUFACTURERS &/OR WHOLESALERS | Dixon, Ian Pty. Ltd., 846 Bourke St., Waterloo | 323818 | Premise Match | 22m | East |
| 7 | HAT & CAP MANUFACTURERS &/OR WHOLESALERS | Dunkerley Hat Mills Limited 846-864 Bourke St., Waterloo | 323819 | Premise Match | 25m | South East |
| | MILLINERY MFRS./MILLINERY SUPPLIES | Dunkerley Hat Mills Ltd., 846 Bourke St., Waterloo | 339818 | Premise Match | 25m | South East |
| | HAT & CAP MANUFACTURERS &/OR WHOLESALERS | Dunkerley Hat Mills Ltd., 846-864 Bourke St., Waterloo | 323820 | Premise Match | 25m | South East |
| | MANUFACTURERS' AGENTS | Dunkerley Hat Mills Ltd., 846-864 Bourke St., Waterloo | 333244 | Premise Match | 25m | South East |
| 8 | INDENTORS/INDENT AGENTS | Australian Commercial Co. Pty. Ltd., 15 McEvoy St., Waterloo | 326815 | Premise Match | 40m | North West |
| | EARTH-MOVING CONTRACTORS | John Cassidy Contracting Co. Pty. Ltd., Cnr. McEvoy & Moorehead Sts., Waterloo | 299834 | Premise Match | 40m | North West |
| | EARTH-MOVING MACH. HIRERS | John Cassidy Contracting Co. Pty. Ltd., Cnr. McEvoy & Moorehead Sts., Waterloo | 300010 | Premise Match | 40m | North West |
| | ENGINEERS-CIVIL | John Cassidy Contracting Co. Pty. Ltd., Cnr. McEvoy & Moorehead Sts., Waterloo. | 304851 | Premise Match | 40m | North West |
| | ROAD-MAKING CONTRACTORS | John Cassidy Contracting Co. Pty. Ltd., Cnr. McEvoy & Moorhead Sts., Waterloo. | 246517 | Premise Match | 40m | North West |
| | CONTRACTORS-GENERAL | John Cassidy Contracting Co. Pty. Ltd., Cnr. McEvoy & Morehead Sts., Waterloo | 292886 | Premise Match | 40m | North West |
| 9 | VALVES/COCKS, Etc. MFRS. | Chemical Construction & Equipment Co Pty Ltd 22-26 McEvoy St., Waterloo | 260757 | Premise Match | 89m | West |
| | CHEMICAL MFRS.' MACHINERY-MANUFACTURERS | Chemical Construction & Equipment Co. Pty. Ltd., 22 McEvoy St., Waterloo | 286761 | Premise Match | 89m | West |
| | PLASTIC FABRICATORS | Chemical Construction & Equipment Co. Pty. Ltd., 22 McEvoy St., Waterloo | 359125 | Premise Match | 89m | West |
| | VALVES-STEAM, WATER-MFRS./DISTS. | Chemical Construction & Equipment Co. Pty. Ltd., 22 McEvoy St., Waterloo | 260793 | Premise Match | 89m | West |
| | PUMP MANUFACTURERS &/OR DISTRIBUTORS | Chemical Construction & Equipment Co. Pty. Ltd., 22-26 McEvoy St., Waterloo | 363499 | Premise Match | 89m | West |
| | VALVES/COCKS, Etc. MFRS. | Chemical Construction & Equipment Co. Pty. Ltd., 22-26 McEvoy St., Waterloo | 260758 | Premise Match | 89m | West |
| | CHEMICAL MFRS'-MACHINERY IMPORT. &/OR DIST. | Chemical Construction & Equipment Pty. Ltd., 22-26 McEvoy St., Waterloo | 286789 | Premise Match | 89m | West |
| | ENGINEERS-CHEMICAL | Chemical Construction & Equipment Pty. Ltd., 22-26 McEvoy St., Waterloo | 304777 | Premise Match | 89m | West |
| | STAINLESS STEEL EQUIPMENT/UTENSIL MANUFACTURERS | Chemical Construction & Equipment Pty. Ltd., 22-26 McEvoy St., Waterloo | 252600 | Premise Match | 89m | West |
| | MAGNETOS/MAGNETIC EQUIPMENT MANUFACTURERS | Permanent Magnets Pty. Ltd., 22-26 McEvoy St., Waterloo | 332779 | Premise Match | 89m | West |
| | PULLEY MANUFACTURERS | Permanent Magnets Pty. Ltd., 22-26 McEvoy St., Waterloo | 363441 | Premise Match | 89m | West |
| | SEPARATOR MFRS./IMPORTERS | Permanent Magnets Pty. Ltd., 22-26 McEvoy St., Waterloo | 248960 | Premise Match | 89m | West |
| | FOUNDERS-FERROUS | Quality Castings Pty. Ltd., 22-26 McEvoy St., Waterloo | 313575 | Premise Match | 89m | West |
| | STAINLESS STEEL EQUIPMENT/UTENSIL MANUFACTURERS | Quality Castings Pty. Ltd., 22-26 McEvoy St., Waterloo | 252624 | Premise Match | 89m | West |

| Map Id | Business Activity | Premise | Ref No. | Location Confidence | Distance to Property Boundary or Road Intersection | Direction |
|--|--|---|---------------|---------------------|--|------------|
| 9 | STAINLESS STEEL MANUFACTURERS &/OR SUPPLIERS | Quality Castings Pty. Ltd., 22-26 McEvoy St., Waterloo | 252703 | Premise Match | 89m | West |
| | STEEL CASTING SPECIALISTS | Quality Castings Pty. Ltd., 22-26 McEvoy St., Waterloo | 253320 | Premise Match | 89m | West |
| | VALVES-STEAM, WATER-MFRS./DISTS. | Quality Castings Pty. Ltd., 22-26 McEvoy St., Waterloo | 260815 | Premise Match | 89m | West |
| 10 | MOTOR PANEL BEATERS | Waterloo Service Station, Cnr. McEvoy & Morehead Sts., Waterloo | 350056 | Road Intersection | 90m | North West |
| | WELDERS-ELECTRIC &/OR OXY | Waterloo Service Station, Cnr. McEvoy & Morehead Sts., Waterloo | 262553 | Road Intersection | 90m | North West |
| 11 | ROLLER SHUTTER MFRS. | Metalbilt Pty. Ltd., 208 Young St., Waterloo | 246598 | Premise Match | 99m | North |
| | STEEL FABRICATORS | Metalbilt Pty. Ltd., 208 Young St., Waterloo | 253496 | Premise Match | 99m | North |
| | FURNITURE-OFFICE-MFRS. | Steelbilt Pty Ltd 210 Young St., Waterloo | 318180 | Premise Match | 99m | North |
| | STEEL OFFICE EQUIPMENT/FURNITURE MANUFACTURERS | Steelbilt Pty Ltd 210 Young St., Waterloo | 253824 | Premise Match | 99m | North |
| | STEEL SHELVING/LOCKER MFRS. | Steelbilt Pty Ltd 210 Young St., Waterloo | 253865 | Premise Match | 99m | North |
| | FURNITURE-OFFICE-MFRS. | Steelbilt Pty. Ltd., 210 Young St., Waterloo | 318181 | Premise Match | 99m | North |
| | STEEL SHELVING/LOCKER MFRS. | Steelblit Pty. Ltd., 210 Young St., Waterloo | 253866 | Premise Match | 99m | North |
| | STEEL OFFICE EQUIPMENT/FURNITURE MANUFACTURERS | Steelblit Pty. Ltd., 210 Young St., Waterloo | 253825 | Premise Match | 99m | North |
| | SLIDING DOOR TRACK MFRS. | Wormald Bros. (N. S. W.) Pty. Ltd., 210 Young St., Waterloo | 250748 | Premise Match | 99m | North |
| | CURTAIN MANUFACTURERS | Wormald Bros. (N.S.W.) Pty. Ltd., 210-222 Young St., Waterloo | 293876 | Premise Match | 99m | North |
| | SAFES/STRONGROOM DOOR MFRS. | Wormald Bros. Pty. Ltd., Young St., Waterloo | 247240 | Premise Match | 99m | North |
| | DOOR FITTINGS-MFRS. &/OR DISTRIBUTORS | Wormald Brothers (N.S.W.) Pty. Limited, 210 Young St., Waterloo | 297491 | Premise Match | 99m | North |
| | FIRE FIGHTING EQUIPMENT MFRS. &/OR DISTS. | Wormald Brothers (N.S.W.) Pty. Limited, 210 Young St., Waterloo | 310730 | Premise Match | 99m | North |
| | FIRE PROTECTION APPLIANCE MFRS. &/OR ENGINEERS | Wormald Brothers (N.S.W.) Pty. Limited, 210 Young St., Waterloo | 310755 | Premise Match | 99m | North |
| | FIREPROOF DOOR MFRS. | Wormald Brothers (N.S.W.) Pty. Ltd., 210 Young St., Waterloo | 310784 | Premise Match | 99m | North |
| FIRE FIGHTING EQUIPMENT MFRS. &/OR DISTS. | Wormald Brothers (NSW) Pty Limited 210 Young St., Waterloo | 310731 | Premise Match | 99m | North | |
| FIRE PROTECTION APPLIANCE MFRS. &/OR ENGINEERS | Wormald Brothers (NSW) Pty Limited 210 Young St., Waterloo | 310756 | Premise Match | 99m | North | |
| 12 | SANDWICH/LUNCHEON SHOPS | Whorlow, O. L., 25 McEvoy St., Waterloo | 247706 | Premise Match | 102m | North West |
| 13 | ELECTRIC GENERATING EQUIPMENT IMPORTS. &/OR DISTS. | Standard Waygood Ltd., 816-822 Bourke St., Waterloo | 300534 | Premise Match | 124m | North East |
| | GENERATOR MFRS. &/OR DISTS. | Standard Waygood Ltd., 816-822 Bourke St., Waterloo | 318763 | Premise Match | 124m | North East |
| | ELECTRICAL CONTRACTORS-LICENSED | Standard-Waygood Ltd, 100 Bourke St., Waterloo | 302561 | Premise Match | 124m | North East |
| | ELECTRIC FUSE/FUSE GEAR MANUFACTURERS | Standard-Waygood Ltd., 816 Bourke St., Waterloo | 300493 | Premise Match | 124m | North East |

| Map Id | Business Activity | Premise | Ref No. | Location Confidence | Distance to Property Boundary or Road Intersection | Direction |
|--------|---|--|---------|---------------------|--|------------|
| 13 | ELECTRIC MOTORS MFRS. | Standard-Waygood Ltd., 816 Bourke St., Waterloo | 301047 | Premise Match | 124m | North East |
| | ELECTRIC SWITCH & CONTROL GEAR MFRS. &/OR DISTS. | Standard-Waygood Ltd., 816-822 Bourke St., Waterloo | 301378 | Premise Match | 124m | North East |
| | ELECTRICAL CONTRACTORS-LICENSED | Waygood Lifts Ltd., 100 Bourke St., Alexandria | 302706 | Premise Match | 124m | North East |
| | ELEVATOR MA1NT. SPECS. | Waygood Lifts Ltd., 86-100 Bourke St., Waterloo | 304074 | Premise Match | 124m | North East |
| 14 | BATTERY CHARGING & TESTING EQUIPMENT DISTRIBUTORS | Vesta Battery Co. Ltd., McEvoy & Elizabeth Sts., Waterloo | 271827 | Premise Match | 135m | West |
| | BATTERY CHARGING & TESTING EQUIPMENT MFRS | Vesta Battery Co. Ltd., McEvoy & Elizabeth Sts., Waterloo | 271841 | Premise Match | 135m | West |
| | MOTOR ACCESSORIES—MFRS. | Vesta Battery Co. Ltd., McEvoy & Elizabeth Sts., Waterloo | 343935 | Premise Match | 135m | West |
| | MOTOR SPARE PARTS MFRS. &/OR WHOLESALEERS | Vesta Battery Co. Ltd., McEvoy & Elizabeth Sts., Waterloo | 351935 | Premise Match | 135m | West |
| | SPARK PLUG MFRS. | Vesta Battery Co. Ltd., McEvoy & Elizabeth Sts., Waterloo | 251938 | Premise Match | 135m | West |
| | BATTERY MANUFACTURERS | Vesta, Battery Co. Ltd., McEvoy & Elizabeth Sts., Waterloo | 271958 | Premise Match | 135m | West |
| 15 | TOILET PAPER MFRS. | Paper Converting Co. Pty. Ltd., 824-828 Elizabeth St., Waterloo | 257902 | Premise Match | 137m | West |
| | PAPER CONVERTERS | Paper Converting Co. Pty. Ltd., Cnr. Elizabeth & Powell Sts., Waterloo | 356779 | Premise Match | 137m | West |
| | PAPER—WRAPPING—MERCHANTS | Paper Converting Co. Pty. Ltd., Cnr. Elizabeth & Powell Sts., Waterloo | 357015 | Premise Match | 137m | West |
| | STRAW MFRS. - DRINKING | Paper Converting Co. Pty. Ltd., Cnr. Elizabeth & Powell Sts., Waterloo | 254462 | Premise Match | 137m | West |
| | WAXED PAPER MFRS. | Paper Converting Co. Pty. Ltd., Cnr. Powell & Elizabeth Sts., Waterloo | 261715 | Premise Match | 137m | West |

Business Directory Content Derived from Universal Business Directories (UBD) - Licensed from Hardie Grant

1961 Business Directory Records Road or Area Matches

Records from the 1961 UBD Business Directory, mapped to a road or an area, within the dataset buffer. Records are mapped to the road when a building number is not supplied, cannot be found, or the road has been renumbered since the directory was published:

| Map Id | Business Activity | Premise | Ref No. | Location Confidence | Distance to Road Corridor or Area |
|--------|--|--|---------|---------------------|-----------------------------------|
| 16 | CLOTHING MFRS. &/OR W'SALERS-LADIES' DRESSES & GOWNS | Arittx Mfg. Co., 109 Bourke St., Waterloo | 289990 | Road Match | 0m |
| | ADVERTISING DISPLAY SPEC. | Crown Displays Bourke St., Waterloo | 266512 | Road Match | 0m |
| | DISPLAY FITTINGS-MFRS. &/OR SUPPLIES | Crown Displays Bourke St., Waterloo | 297170 | Road Match | 0m |
| | DISPLAY FITTINGS-MFRS. &/OR SUPPLIES | Crown Displays, Bourke St., Waterloo | 297171 | Road Match | 0m |
| | CLOTHING MFRS. &/OR W'SALERS-SHIRT & PYJAMA | Roulette Mfg. Co., 109 Bourke St., Waterloo | 290814 | Road Match | 0m |
| | CLOTHING MFRS. &/OR W'SALERS-BLOUSES | Roulette Mngf. Co., 109 Bourke St., Waterloo | 289231 | Road Match | 0m |

| Map Id | Business Activity | Premise | Ref No. | Location Confidence | Distance to Road Corridor or Area |
|--------|--|---|---------|---------------------|-----------------------------------|
| 16 | CLOTHING MFRS. &/OR W'SALERS-KNITTED GOODS | Veronica Knitting Mills, 109 Bourke St., Waterloo | 289857 | Road Match | 0m |
| 17 | ELECTRICAL CONTRACTORS-LICENSED | Budge, James Pty. Ltd., 45 McEvoy St., Alexandria, Waterloo | 301704 | Road Match | 0m |
| | ENGINEERS-REPETITION | Roberts Engineering Co., 11 McEvoy St., Waterloo | 308319 | Road Match | 0m |
| | ENGINEERS-PRODUCTION | Roberts Engineering Co.; 11 McEvoy St., Waterloo | 307986 | Road Match | 0m |
| 18 | BAKERS' & PASTRYCOOKS' SUPPLIES | Lovely, C. & Sons Pty. Ltd., 111 Morehead St., Redfern | 270903 | Road Match | 92m |

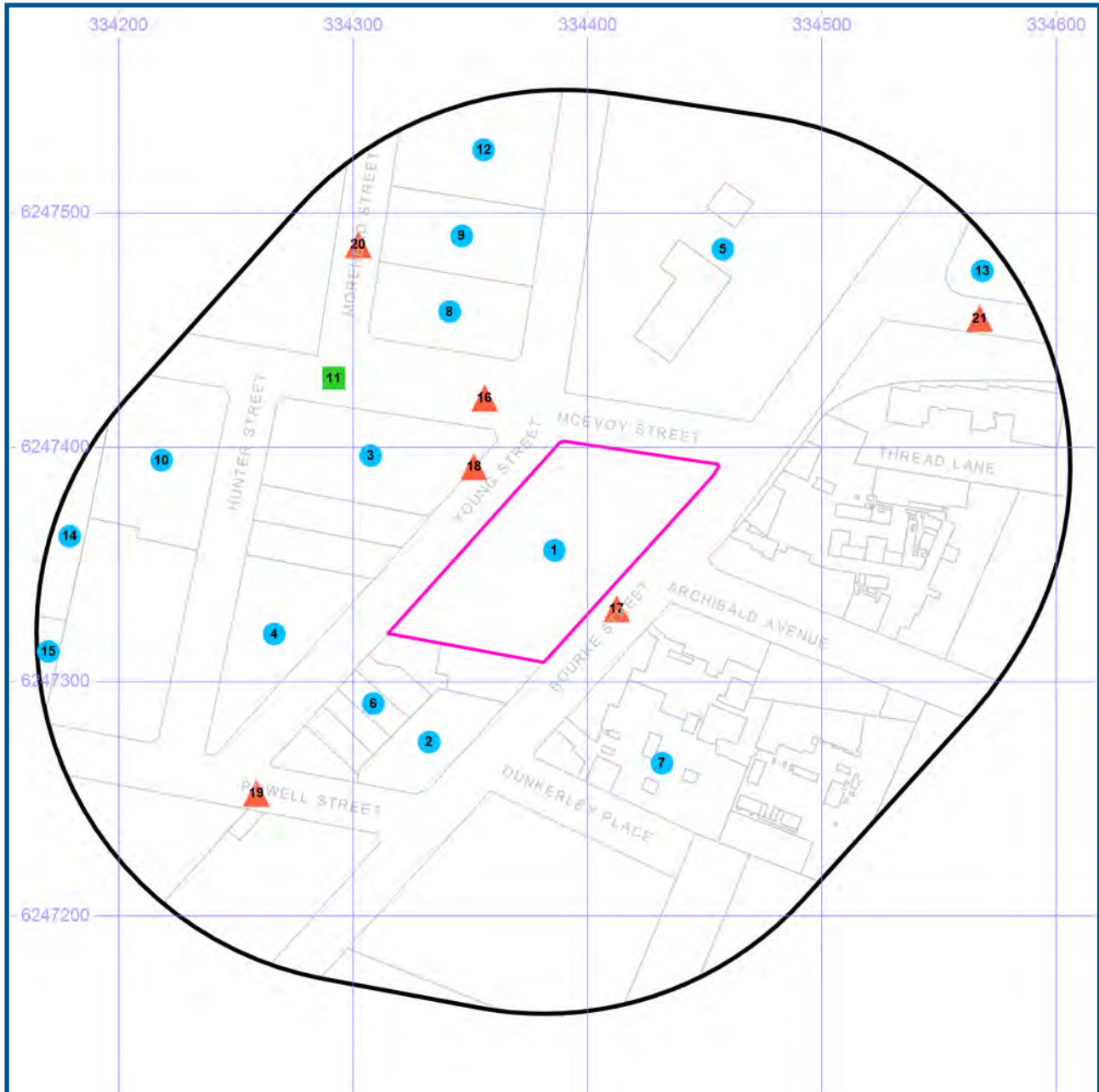
Business Directory Content Derived from Universal Business Directories (UBD) - Licensed from Hardie Grant




Historical Business Directories





923-935 Bourke Street, Waterloo, NSW 2017



1950 Business Directory Records



-  Site Boundary
-  Buffer 150m
-  Property Boundaries

-  Business directory records mapped to a specific premise
-  Business directory records mapped to a road intersection
-  Business directory records mapped to a road corridor
-  Business directory records mapped to a general area



Projected Coordinate System:
GDA94 MGA Zone 56

Data Sources: Universal Business Directories (UBD), derived data, licensed from Hardie Grant.
Property Boundaries © NSW Department Finance, Services & Innovation 2019

Historical Business Directories

923-935 Bourke Street, Waterloo, NSW 2017

1950 Business Directory Records Premise or Road Intersection Matches

Records from the 1950 UBD Business Directory, mapped to a premise or road intersection, within the dataset buffer:

| Map Id | Business Activity | Premise | Ref No. | Location Confidence | Distance to Property Boundary or Road Intersection | Direction |
|--------|--|---|---------|---------------------|--|------------|
| 1 | FORGINGS MANUFACTURERS | Marr, G. and Sons Ltd., Bourke St., Waterloo | 47561 | Premise Match | 0m | On-site |
| | BLACKSMITHS | Marr, G. and Sons Pty. Ltd., Bourke St., Waterloo | 8339 | Premise Match | 0m | On-site |
| | BOILERMAKERS | Marr, G. and Sons Pty. Ltd., Bourke St., Waterloo | 9096 | Premise Match | 0m | On-site |
| | GRINDING & PULVERISING MACHINERY MFRS. | Marr, G. and Sons Pty. Ltd., Bourke St., Waterloo | 55255 | Premise Match | 0m | On-site |
| | NUT & BOLT MFRS. &/OR DISTRIBUTORS | Marr, G. and Sons Pty. Ltd., Bourke St., Waterloo | 89367 | Premise Match | 0m | On-site |
| | VALVES (STEAM, WATER, Etc.) MFRS. &/OR DISTRIBUTORS | Marr, G. and Sons Pty. Ltd., Bourke St., Waterloo | 111799 | Premise Match | 0m | On-site |
| | ENGINEERS-GENERAL &/OR MANUFACTURING &/OR MECHANICAL | Marr, Gordon and Sons Pty. Ltd., Bourke and McEvoy Sts., Waterloo | 40986 | Premise Match | 0m | On-site |
| | FOUNDERS-FERROUS | Marr, Gordon and Sons Pty. Ltd., Bourke and McEvoy Sts., Waterloo | 47714 | Premise Match | 0m | On-site |
| 2 | GROCERIES, SMALLGOODS, FRESHLY-CUT SANDWICHES | Belcher, E., 225 Bourke St., Waterloo | 55358 | Premise Match | 19m | South West |
| | SANDWICH & LUNCHEON SHOPS | Belcher, E., 225 Bourke St., Waterloo | 100251 | Premise Match | 19m | South West |
| 3 | ELECTRIC FAN MFRS. &/OR DISTRIBUTORS | Dominion Motors, 51 McEvoy St., Waterloo | 36457 | Premise Match | 20m | North West |
| | ELECTRIC RANGE & STOVE IMPORTERS &/OR DISTRIBUTORS | Dominion Motors, 51 McEvoy St., Waterloo | 37091 | Premise Match | 20m | North West |
| | MOTOR CAR & TRUCK DEALERS-USED | Dominion Motors, 51 McEvoy St., Waterloo | 82353 | Premise Match | 20m | North West |
| 4 | SOAP MANUFACTURERS | Hunter, James and Sons Pty. Ltd., Hunter St., Waterloo | 103110 | Premise Match | 20m | West |
| | SODA CRYSTAL MANUFACTURERS | Hunter, James and Sons Pty. Ltd., Hunter St., Waterloo | 103176 | Premise Match | 20m | West |
| 5 | MANUFACTURERS' AGENTS | Muston, Arthur and Sons, Young St., Waterloo | 71547 | Premise Match | 20m | North East |
| 6 | ELECTRIC HOT WATER SYSTEM MFRS. &/OR DISTRIBUTORS | Rheem Aust. Pty. Ltd., Powell St., Waterloo | 36665 | Premise Match | 21m | South West |
| 7 | HAT &/OR CAP MFRS. &/OR WHOLESALERS | Dunkerley Hat Mills Ltd., Bourke St., Waterloo | 61694 | Premise Match | 25m | South East |
| 8 | INDENTORS & INDENT AGENTS | Australian Commercial Co. Pty. Ltd., 15 McEvoy St., Waterloo | 64096 | Premise Match | 40m | North West |
| | EARTH MOVING CONTRACTORS | Cassidy, John, McEvoy and Morehead Sts., Waterloo | 36114 | Premise Match | 40m | North West |
| | ROAD MAKING CONTRACTORS | Cassidy, John, McEvoy and Morehead Sts., Waterloo | 99575 | Premise Match | 40m | North West |
| | CARRIERS & CARTAGE CONTRACTORS | Cassldy, John, McEvoy and Morehead St., Waterloo | 18564 | Premise Match | 40m | North West |

| Map Id | Business Activity | Premise | Ref No. | Location Confidence | Distance to Property Boundary or Road Intersection | Direction |
|--------|--|--|---------|---------------------|--|------------|
| 9 | PIANO MANUFACTURERS & IMPORTERS | Paling, W. H. and Co. Ltd., Young St., Waterloo | 92448 | Premise Match | 67m | North |
| 10 | CHEMICAL MANUFACTURERS-MACHINERY IMPORTERS &/OR DISTRIBUTORS | Chemical Construction and Equipment Pty. Ltd., 11 McEvoy St., Waterloo | 21139 | Premise Match | 89m | West |
| | ENGINEERS-CHEMICAL | Chemical Construction and Equipment Pty. Ltd., 11 McEvoy St., Waterloo | 39839 | Premise Match | 89m | West |
| | STAINLESS STEEL EQUIPMENT & UTENSIL MFRS. | Chemical Construction and Equipment Pty. Ltd., 11 McEvoy St., Waterloo | 104838 | Premise Match | 89m | West |
| | MAGNETOS & MAGNETIC EQUIPMENT MFRS. | Permanent Magnets Pty. Ltd., 11 McEvoy St., Waterloo | 70191 | Premise Match | 89m | West |
| | PULLEY MANUFACTURERS | Permanent Magnets Pty. Ltd., 11 McEvoy St., Waterloo | 96380 | Premise Match | 89m | West |
| | SEPARATOR MANUFACTURERS &/OR IMPORTERS | Permanent Magnets Pty. Ltd., 11 McEvoy St., Waterloo | 101386 | Premise Match | 89m | West |
| | MAGNETOS & MAGNETIC EQUIPMENT MFRS. | Permanent Magnets Pty. Ltd., Cnr. McEvoy and Hunter Sts., Waterloo | 70192 | Premise Match | 89m | West |
| | STAINLESS STEEL EQUIPMENT & UTENSIL MFRS. | Quality Castings Pty. Ltd., 11 McEvoy St., Waterloo | 104843 | Premise Match | 89m | West |
| | VALVES (STEAM, WATER, Etc.) MFRS. &/OR DISTRIBUTORS | Quality Castings Pty. Ltd., 11 McEvoy St., Waterloo | 111801 | Premise Match | 89m | West |
| | FOUNDERS-FERROUS | Quality Castings Pty. Ltd., 11-13 McEvoy St., Waterloo | 47739 | Premise Match | 89m | West |
| | FOUNDERS-FERROUS | Quality Castings Pty. Ltd., 11-13 McEvoy St., Waterloo | 47740 | Premise Match | 89m | West |
| | MAGNETOS & MAGNETIC EQUIPMENT MFRS. | Quality Castings Pty. Ltd., 11-13 McEvoy St., Waterloo | 70194 | Premise Match | 89m | West |
| | STEEL CASTING SPECIALISTS | Quality Castings Pty. Ltd., 11-13 McEvoy St., Waterloo | 105171 | Premise Match | 89m | West |
| | STAINLESS STEEL-WORKERS | Quality Castings Pty. Ltd., 11-13 McEvoy St., Waterloo | 104863 | Premise Match | 89m | West |
| 11 | DISPLAY FITTINGS MFRS. &/OR SUPPLIERS | Grier Sign Co., McEvoy and Morehead Sts., Waterloo | 33030 | Road Intersection | 90m | North West |
| | SIGNWRITERS | Grier Sign Co., McEvoy and Morehead Sts., Waterloo | 102537 | Road Intersection | 90m | North West |
| 12 | STEEL OFFICE EQUIPMENT & FURNITURE MFRS. | Steelbilt Ltd. (A Wormald Bros. Industry), Young St., Waterloo | 105296 | Premise Match | 99m | North |
| | OFFICE FURNITURE MANUFACTURERS | Steelbilt Ltd., Young St., Waterloo | 89495 | Premise Match | 99m | North |
| | FIREPROOF DOOR MANUFACTURERS | Wormald Bros. (East) Ltd., 57 Young St., Waterloo | 44188 | Premise Match | 99m | North |
| | ROLLER SHUTTER MANUFACTURERS | Wormald Bros. (East) Ltd., 57 Young St., Waterloo | 99662 | Premise Match | 99m | North |
| | DOOR FITTINGS MFRS. &/OR DISTRIBUTORS | Wormald Bros. (East) Pty. Ltd., 57 Young St., Waterloo | 33303 | Premise Match | 99m | North |
| | FIRE PROTECTION APPLIANCE MANUFACTURERS & ENGINEERS | Wormald Bros. Pty. Ltd., Young St., Waterloo | 44175 | Premise Match | 99m | North |
| | OFFICE FURNITURE MANUFACTURERS | Wormald Bros. Pty. Ltd., Young St., Waterloo | 89503 | Premise Match | 99m | North |
| | SAFES & STRONGROOM DOOR MANUFACTURERS | Wormald Bros. Pty. Ltd., Young St., Waterloo | 100137 | Premise Match | 99m | North |
| | FIRE PROTECTION APPLIANCE MANUFACTURERS & ENGINEERS | Wormald Brothers (East) Limited, 57 Young St., Waterloo | 44176 | Premise Match | 99m | North |

| Map Id | Business Activity | Premise | Ref No. | Location Confidence | Distance to Property Boundary or Road Intersection | Direction |
|--------|---|---|---------|---------------------|--|------------|
| 13 | ELEVATOR MAINTENANCE SPECIALISTS | Lift Inspection and Insurance Ltd., 84 Bourke St., Waterloo | 39356 | Premise Match | 124m | North East |
| | INCUBATOR MANUFACTURERS | Mann and Gamble Pty. Ltd., 80-100 Bourke St., Waterloo | 64087 | Premise Match | 124m | North East |
| | POULTRY FARMERS | Mann and Gamble Pty. Ltd., 84 Bourke St., Waterloo | 94155 | Premise Match | 124m | North East |
| | ELEVATOR MAINTENANCE SPECIALISTS | Standard Waygood Ltd., 80-100 Bourke St., Waterloo | 39365 | Premise Match | 124m | North East |
| | ELECTRIC MOTORS-DEALERS &/OR WHOLE SALERS | Standard Waygood, 84 Bourke St., Waterloo | 37017 | Premise Match | 124m | North East |
| | COAL MECHANIZATION EQUIPMENT | Standard-Waygood Ltd., 84 Bourke St., Waterloo | 25541 | Premise Match | 124m | North East |
| | COAL MINING MACHINERY MANUFACTURERS &/OR DISTRIBUTORS | Standard-Waygood Ltd., 84 Bourke St., Waterloo | 25547 | Premise Match | 124m | North East |
| | ELECTRIC GENERATING EQUIPMENT IMPORTERS &/OR DISTRIBUTORS | Standard-Waygood Ltd., 84 Bourke St., Waterloo | 36556 | Premise Match | 124m | North East |
| | ELECTRIC MOTORS MANUFACTURERS | Standard-Waygood Ltd., 84 Bourke St., Waterloo | 36952 | Premise Match | 124m | North East |
| | ELECTRIC SWITCHBOARD PANEL MFRS. | Standard-Waygood Ltd., 84 Bourke St., Waterloo | 37248 | Premise Match | 124m | North East |
| | ELEVATOR MANUFACTURERS & INSTALLERS | Standard-Waygood Ltd., 84 Bourke St., Waterloo | 39379 | Premise Match | 124m | North East |
| | HANDLING EQUIPMENT | Standard-Waygood Ltd., 84 Bourke St., Waterloo | 60809 | Premise Match | 124m | North East |
| | INSULATING MATERIAL MANUFACTURERS | Standard-Waygood Ltd., 84 Bourke St., Waterloo | 64506 | Premise Match | 124m | North East |
| | TRANSFORMER MANUFACTURERS | Standard-Waygood Ltd., 84 Bourke St., Waterloo | 110184 | Premise Match | 124m | North East |
| | ELECTRIC FUSE & FUSE GEAR MANUFACTURERS | Standard-Waygood, 84 Bourke St., Waterloo | 36539 | Premise Match | 124m | North East |
| 14 | BATTERY MANUFACTURERS | Vesta Battery Co. Ltd., Elizabeth & McEvoy Sts., Waterloo | 6555 | Premise Match | 135m | West |
| | BATTERY CHARGING & TESTING EQUIPMENT MANUFACTURERS | Vesta Battery Co. Ltd., Elizabeth and McEvoy Sts., Waterloo | 6468 | Premise Match | 135m | West |
| | BATTERY MANUFACTURERS | Vesta Battery Co. Pty. Ltd., Elizabeth and McEvoy Sts., Waterloo | 6556 | Premise Match | 135m | West |
| 15 | TOILET PAPER MANUFACTURERS | Paper Converting Co. Pty. Ltd., 193 Gloucester St., Elizabeth St., Waterloo | 108900 | Premise Match | 137m | West |
| | PAPER CONVERTERS | Paper Converting Co. Pty. Ltd., Cnr. Elizabeth and Powell Sts., Waterloo | 91016 | Premise Match | 137m | West |
| | WAXED PAPER MANUFACTURERS | Paper Converting Co. Pty. Ltd., Cnr. Powell and Elizabeth Sts., Waterloo | 112520 | Premise Match | 137m | West |
| | PAPER CONTAINER MANUFACTURERS | Paper Converting Co. Pty. Ltd., Elizabeth and Powell Sts., Waterloo | 91003 | Premise Match | 137m | West |

Business Directory Content Derived from Universal Business Directories (UBD) - Licensed from Hardie Grant

1950 Business Directory Records Road or Area Matches

Records from the 1950 UBD Business Directory, mapped to a road or an area, within the dataset buffer. Records are mapped to the road when a building number is not supplied, cannot be found, or the road has been renumbered since the directory was published:

| Map Id | Business Activity | Premise | Ref No. | Location Confidence | Distance to Road Corridor or Area |
|--------|--|--|---------|---------------------|-----------------------------------|
| 16 | FOOD PROCESSORS & PACKERS | Cahills Dehydrators and Quick Freezers Pty. Ltd., McEvoy St., Waterloo | 46525 | Road Match | 0m |
| | BOILERMAKERS | Fabricated Products, McEvoy St., Waterloo | 9069 | Road Match | 0m |
| | WELDERS-ELECTRIC &/OR OXY | Fabricated Products, McEvoy St., Waterloo | 112776 | Road Match | 0m |
| | ENGINEERS-GENERAL &/OR MANUFACTURING &/OR MECHANICAL | Roberts Engineering Co, McEvoy St, Waterloo | 41200 | Road Match | 0m |
| | ENGINEERS-PRODUCTION | Roberts Engineering Co., McEvoy St., Waterloo | 41977 | Road Match | 0m |
| | ENGINEERS-REPETITION | Roberts Engineering Co., McEvoy St., Waterloo | 42309 | Road Match | 0m |
| | CABINETMAKERS | Standard Furniture Co. Pty. Ltd., McEvoy St., Waterloo | 14959 | Road Match | 0m |
| 17 | HAIRDRESSERS (GENT.'S) &/OR TOBACCONISTS | Lawrence, Lou, Bourke St., Waterloo | 59685 | Road Match | 0m |
| | BITUMEN & BITUMINOUS SUPPLIES | Porter, Maxwell and Son Ltd., 107 Redfern St., Redfern; Bourke St., Waterloo | 8255 | Road Match | 0m |
| | VINEGAR MANUFACTURERS | Vinegar Co. of Aust., Bourke St., Waterloo | 112017 | Road Match | 0m |
| 18 | CARRIERS & CARTAGE CONTRACTORS | Watson, J., Young St., Waterloo | 20029 | Road Match | 0m |
| 19 | CRANES & DERRICKS MANUFACTURERS &/OR DISTRIBUTORS | Luke Muras Ltd., Powell St., Waterloo | 15009 | Road Match | 65m |
| | ENGINEERS-STRUCTURAL | Luke Muras Ltd., Powell St., Waterloo | 42467 | Road Match | 65m |
| | STEEL-STRUCTURAL-MERCHANTS | Luke, Muras Ltd., Powell St., Waterloo | 105358 | Road Match | 65m |
| | FIRE ESCAPE MANUFACTURERS | Muras, L. Ltd., Powell St., Waterloo | 44145 | Road Match | 65m |
| | FORGINGS MANUFACTURERS | Muras, L. Ltd., Powell St., Waterloo | 47562 | Road Match | 65m |
| | NUT & BOLT MFRS. &/OR DISTRIBUTORS | Muras, Luke Ltd., Powell St., Waterloo | 89372 | Road Match | 65m |
| | RIVET MANUFACTURERS | Muras, Luke Ltd., Powell St., Waterloo | 99559 | Road Match | 65m |
| | STEEL MERCHANTS-GENERAL | Muras, Luke Ltd., Powell St., Waterloo | 105256 | Road Match | 65m |
| 20 | FOOTWEAR MANUFACTURERS-BOOTS & SHOES | Eclat Shoe Company (The), Morehead St., Waterloo | 46767 | Road Match | 92m |
| | METAL POLISHERS | Williams and Walkinshaw, 138 Morehead St., Redfern | 75904 | Road Match | 92m |
| 21 | MIXED BUSINESSES & GENERAL STORES | Carlton, A., Lachlan St. | 79545 | Road Match | 94m |
| | ELECTRIC SWITCH & CONTROL GEAR MANUFACTURERS &/OR DISTRIBUTORS | Godfrey, Ken L. and Co., 79 Lachlan St., Waterloo | 37196 | Road Match | 94m |
| | BOILERMAKERS' SUPPLIES | McCulla, Win. and Co., 105 Lachlan St., Waterloo | 9149 | Road Match | 94m |
| | ENGINEERS-REFRIGERATION | McCulla, Wm. and Co., 105 Lachlan St., Waterloo | 42111 | Road Match | 94m |
| | PIPES & PIPE FITTINGS MANUFACTURERS | McCulla, Wm. and Co., 105 Lachlan St., Waterloo | 93113 | Road Match | 94m |

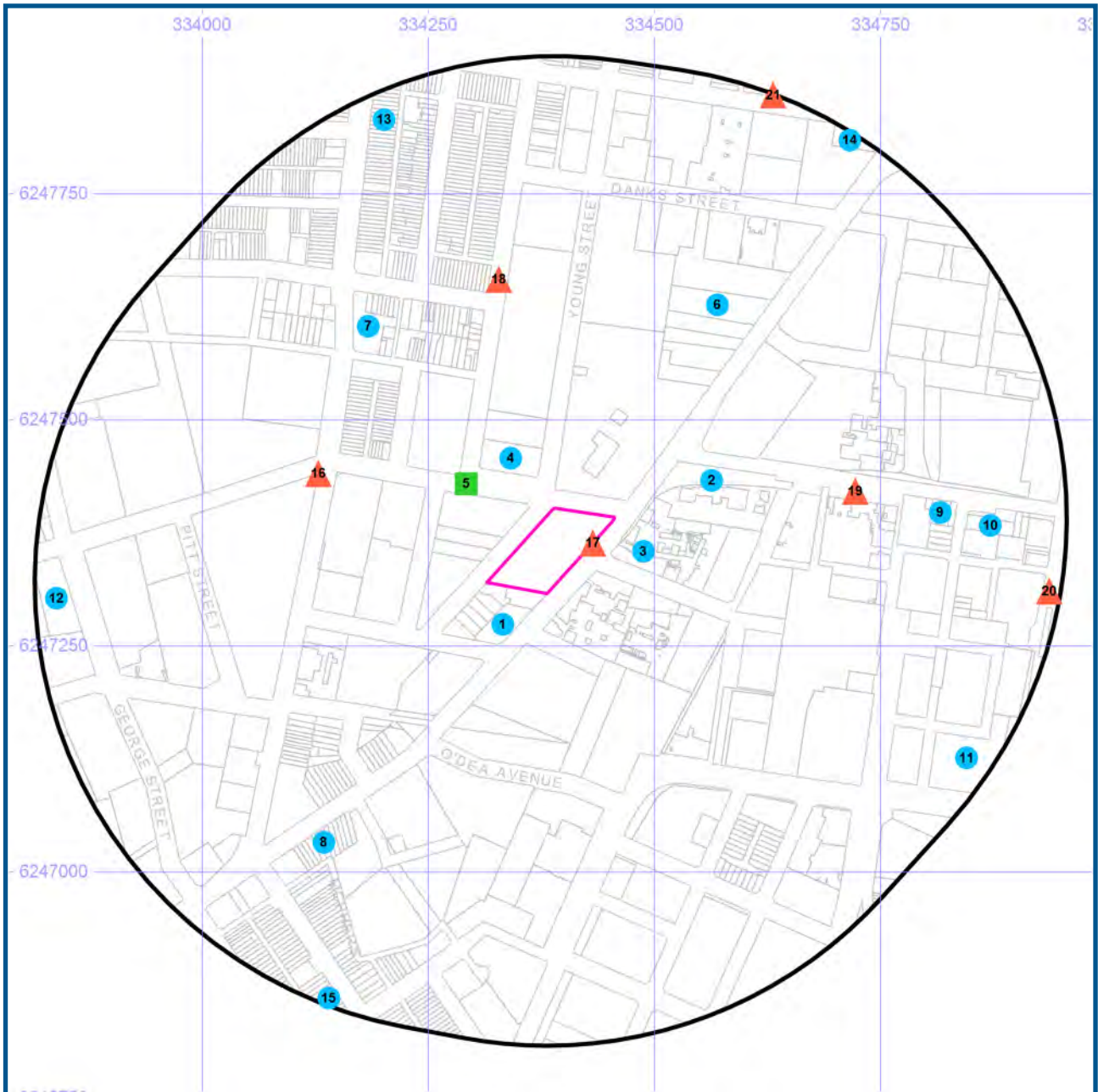
Business Directory Content Derived from Universal Business Directories (UBD) - Licensed from Hardie Grant

Historical Business Directories





923-935 Bourke Street, Waterloo, NSW 2017



Dry Cleaners, Motor Garages & Service Stations (1948-1993)



-  Site Boundary
-  Buffer 500m
-  Property Boundaries

-  Business directory records mapped to a specific premise
-  Business directory records mapped to a road intersection
-  Business directory records mapped to a road corridor
-  Business directory records mapped to a general area



Projected Coordinate System:
GDA94 MGA Zone 56

Data Sources: Universal Business Directories (UBD), derived data, licensed from Hardie Grant.
Property Boundaries © NSW Department Finance, Services & Innovation 2019

Historical Business Directories

923-935 Bourke Street, Waterloo, NSW 2017

Dry Cleaners, Motor Garages & Service Stations Premise or Road Intersection Matches (1948-1993)

Dry Cleaners, Motor Garages & Service Stations from UBD Business Directories, mapped to a premise or road intersection, within the dataset buffer.

Note: The Universal Business Directories were published between 1948 and 1993. Dry Cleaners, Motor Garages & Service Stations have been extracted from all of these directories except the following years 1951, 1955, 1957, 1960, 1963, 1973, 1974, 1977, 1987.

| Map Id | Business Activity | Premise | Ref No. | Year | Location Confidence | Distance to Property Boundary or Road Intersection | Direction |
|--------|---|---|---------|------|---------------------|--|------------|
| 1 | MOTOR GARAGE & SERVICE STATIONS. | Caltex Waterloo Service Station, 953 Bourke St., Waterloo. 2017 | 64830 | 1989 | Premise Match | 19m | South West |
| | MOTOR GARAGES & SERVICE STATIONS. | Caltex Waterloo Service Station, 953 Bourke St., Waterloo. 2017 | 53948 | 1988 | Premise Match | 19m | South West |
| | MOTOR GARAGES & SERVICE STATIONS. | Caltex Waterloo Service Station 953 Bourke Street, Waterloo. 2017 | 63829 | 1986 | Premise Match | 19m | South West |
| | MOTOR GARAGES & SERVICE STATIONS. | Caltex Waterloo Service Station, 953 Bourke St., Waterloo. 2017 | 64414 | 1986 | Premise Match | 19m | South West |
| | MOTOR GARAGES & SERVICE STATIONS. | Caltex Waterloo Service Station, 953 Bourke St., Waterloo. 2017 | 39404 | 1985 | Premise Match | 19m | South West |
| | MOTOR GARAGES &/OR ENGINEERS &/OR SERVICE STATIONS. | Golden Fleece Waterloo Service Station, 953 Bourke St., Waterloo. 2017 | 28392 | 1984 | Premise Match | 19m | South West |
| | MOTOR GARAGES &/OR ENGINEERS &/OR SERVICE STATIONS. | Golden Fleece Waterloo Service Station., 953 Bourke St., Waterloo. 2017 | 14815 | 1983 | Premise Match | 19m | South West |
| | MOTOR GARAGES &/OR ENGINEERS &/OR SERVICE STATIONS. (M6860) | Golden Fleece Waterloo Service Station, 953 Bourke St., Waterloo. 2017. | 56878 | 1982 | Premise Match | 19m | South West |
| | MOTOR GARAGES &/OR ENGINEERS &/OR SERVICE STATIONS. | Golden Fleece Waterloo Service Station., 953 Bourke St., Waterloo 2017 | 3436 | 1981 | Premise Match | 19m | South West |
| | MOTOR GARAGES &/OR ENGINEERS &/OR SERVICE STATIONS. | Golden Fleece Waterloo Service Station., 947 Bourke St., Waterloo. 2017 | 58167 | 1980 | Premise Match | 19m | South West |
| | MOTOR GARAGES &/OR ENGINEERS &/OR SERVICE STATIONS. | Golden Fleece Service Station., 947 Bourke St., Waterloo. 2017. | 41633 | 1979 | Premise Match | 19m | South West |
| | MOTOR GARAGES &/OR ENGINEERS &/OR SERVICE STATIONS. | Golden Fleece Service Station, 947 Bourke St., Waterloo. 2017 | 50158 | 1978 | Premise Match | 19m | South West |
| | MOTOR GARAGES &/OR ENGINEERS &/OR SERVICE STATIONS. | Golden Fleece Service Station., 947 Bourke St., Waterloo 2017 | 30158 | 1976 | Premise Match | 19m | South West |
| | MOTOR GARAGES &/OR ENGINEERS. | Golden Fleece Service Station., 947 Bourke St., Waterloo.2017 | 58965 | 1975 | Premise Match | 19m | South West |
| 2 | MOTOR GARAGES &/OR ENGINEERS &/OR SERVICE STATIONS. | Madrid Motors., 3 Lachlan St., Waterloo. 2017. | 45901 | 1979 | Premise Match | 20m | North East |

| Map Id | Business Activity | Premise | Ref No. | Year | Location Confidence | Distance to Property Boundary or Road Intersection | Direction |
|---------------------------|---|--|---------|---------------|---------------------|--|------------|
| 2 | MOTOR GARAGES &/OR ENGINEERS &/OR SERVICE STATIONS. | Precision Auto Body Repairs., 3 Lachlan St., Waterloo. 2017. | 46183 | 1979 | Premise Match | 20m | North East |
| | MOTOR GARAGES &/OR ENGINEERS &/OR SERVICE STATIONS. | Savage Motors., 3 Lachlan St., Waterloo. 2017. | 46297 | 1979 | Premise Match | 20m | North East |
| | MOTOR GARAGES &/OR ENGINEERS &/OR SERVICE STATIONS. | Savage Motors, 3 Lachlan St., Waterloo. 2017 | 50797 | 1978 | Premise Match | 20m | North East |
| | MOTOR GARAGES &/OR ENGINEERS &/OR SERVICE STATIONS. | Redel Automotive Services., 3 Lachlan St., Waterloo 2017 | 34793 | 1976 | Premise Match | 20m | North East |
| | MOTOR GARAGES &/OR ENGINEERS. | Redel Automotive Services., 3 Lachlan St., Waterloo.2017 | 59450 | 1975 | Premise Match | 20m | North East |
| 3 | MOTOR GARAGES &/OR ENGINEERS &/OR SERVICE STATIONS. | Savage Motors., 846 Bourke St., Waterloo. 2017 | 58797 | 1980 | Premise Match | 22m | East |
| | MOTOR GARAGES &/OR ENGINEERS &/OR SERVICE STATIONS. | Mervs Autos., 846 Bourke St., Waterloo. 2010. | 45973 | 1979 | Premise Match | 22m | East |
| 4 | MOTOR GARAGES & SERVICE STATIONS. | Automotive Quick Service, 230 Young St., Waterloo. 2017 | 18557 | 1993 | Premise Match | 40m | North West |
| | Motor Garages & Service Stations | Automotive Quick Service, 230 Young St, Waterloo 2017 | 53527 | 1991 | Premise Match | 40m | North West |
| | MOTOR GARAGES & SERVICE STATIONS. | Automotive Quick Service, 230 Young St., Waterloo. 2017 | 5950 | 1990 | Premise Match | 40m | North West |
| | MOTOR GARAGE & SERVICE STATIONS. | Automotive Quick Service, 230 Young St., Waterloo. 2017 | 64443 | 1989 | Premise Match | 40m | North West |
| | MOTOR GARAGES & SERVICE STATIONS. | Automotive Quick Service, 230 Young St., Waterloo. 2017 | 53545 | 1988 | Premise Match | 40m | North West |
| | MOTOR GARAGES & SERVICE STATIONS. | Automotive Quick Service, 230 Young St., Waterloo. 2017 | 63991 | 1986 | Premise Match | 40m | North West |
| | MOTOR GARAGES & SERVICE STATIONS. | Automotive Quick Service, 230 Young St., Waterloo. 2017 | 39010 | 1985 | Premise Match | 40m | North West |
| | MOTOR GARAGES &/OR ENGINEERS &/OR SERVICE STATIONS. | Automotive Quick Service, 230 Young St., Waterloo. 2017 | 27616 | 1984 | Premise Match | 40m | North West |
| | MOTOR GARAGES &/OR ENGINEERS &/OR SERVICE STATIONS. | Automotive Quick Service., 230 Young St., Waterloo 2017 | 8974 | 1983 | Premise Match | 40m | North West |
| | MOTOR GARAGES &/OR ENGINEERS &/OR SERVICE STATIONS. (M6860) | Automotive Quick Service, 230 Young St., Waterloo. 2017. | 56061 | 1982 | Premise Match | 40m | North West |
| | MOTOR GARAGES &/OR ENGINEERS &/OR SERVICE STATIONS. | Automotive Quick Service., 230 Young St., Waterloo. 2017 | 63731 | 1981 | Premise Match | 40m | North West |
| | MOTOR GARAGES &/OR ENGINEERS &/OR SERVICE STATIONS. | Automotive Quick Service., 230 Young St., Waterloo. 2017 | 50204 | 1980 | Premise Match | 40m | North West |
| | MOTOR GARAGES &/OR ENGINEERS &/OR SERVICE STATIONS. | Automotive Quick Service., 230 Young St., Waterloo. 2017. | 40814 | 1979 | Premise Match | 40m | North West |
| | MOTOR GARAGES &/OR ENGINEERS &/OR SERVICE STATIONS. | Automotive Quick Service, 230 Young St., Waterloo. 2017 | 49328 | 1978 | Premise Match | 40m | North West |
| Motor Garages & Engineers | Automotive Quick Service, Morehead & McEvoy Sts. Waterloo | 123499 | 1965 | Premise Match | 40m | North West | |

| Map Id | Business Activity | Premise | Ref No. | Year | Location Confidence | Distance to Property Boundary or Road Intersection | Direction |
|-------------------------------------|---|--|---------|-------------------|---------------------|--|------------|
| 5 | MOTOR GARAGES & SERVICE STATIONS. | Waterloo Service Station, McEvoy St., Waterloo. 2017 | 25528 | 1993 | Road Intersection | 90m | North West |
| | MOTOR GARAGES & SERVICE STATIONS. | Waterloo Service Station, McEvoy St., Waterloo. 2017 | 18379 | 1990 | Road Intersection | 90m | North West |
| | MOTOR GARAGE & SERVICE STATIONS. | Waterloo Service Station, McEvoy St., Waterloo. 2017 | 5714 | 1989 | Road Intersection | 90m | North West |
| | MOTOR GARAGES & SERVICE STATIONS. | Waterloo Service Station, McEvoy St., Waterloo. 2017 | 64191 | 1988 | Road Intersection | 90m | North West |
| | MOTOR GARAGES & SERVICE STATIONS. | Waterloo Service Station Cnr. Morehead & McEvoy Streets, Waterloo. 2017 | 63838 | 1986 | Road Intersection | 90m | North West |
| | MOTOR GARAGES & ENGINEERS(M6S6) | Waterloo Service Station., Cnr. McEvoy & Moorehead Sts., WATERLOO | 338844 | 1970 | Road Intersection | 90m | North West |
| | MOTOR GARAGES & ENGINEERS. | Waterloo Service Station., Cnr McEvoy & Morehead Sts Waterloo | 47298 | 1969 | Road Intersection | 90m | North West |
| | MOTOR SERVICE STATIONS-PETROL, OIL, ETC. | Waterloo Service Station., Cnr McEvoy & Morehead Sts Waterloo | 50837 | 1969 | Road Intersection | 90m | North West |
| | MOTOR GARAGES & ENGINEERS | Waterloo Service Station., Cnr McEvoy & Morehead Sts Waterloo | 30723 | 1968 | Road Intersection | 90m | North West |
| | MOTOR SERVICE STATIONS-PETROL, OIL, ETC. | Waterloo Service Station., Cnr McEvoy & Morehead Sts Waterloo | 36924 | 1968 | Road Intersection | 90m | North West |
| | MOTOR GARAGES & ENGINEERS. | Waterloo Service Station., Cnr McEvoy & Morehead Sts Waterloo | 11146 | 1967 | Road Intersection | 90m | North West |
| | MOTOR SERVICE STATIONS-PETROL, OIL, ETC. | Waterloo Service Station., Cnr McEvoy & Morehead Sts Waterloo | 20387 | 1967 | Road Intersection | 90m | North West |
| | MOTOR GARAGES & ENGINEERS. | Waterloo Service Station., Cnr McEvoy & Morehead Sts Waterloo | 60870 | 1966 | Road Intersection | 90m | North West |
| | MOTOR SERVICE STATIONS-PETROL, OIL, ETC. | Waterloo Service Station., Cnr McEvoy & Morehead Sts., Waterloo | 1889 | 1966 | Road Intersection | 90m | North West |
| | Motor Garages & Engineers | Waterloo Service Station, Cnr. McEvoy & Morehead Sts. Waterloo | 123506 | 1965 | Road Intersection | 90m | North West |
| | Motor Service Stations - Petrol, Oil, Etc. | Waterloo Service Station, Cnr. McEvoy & Morehead Sts. Waterloo | 126225 | 1965 | Road Intersection | 90m | North West |
| | MOTOR GARAGES & ENGINEERS | Waterloo Service Station., Cnr McEvoy & Morehead Sts Waterloo | 48776 | 1964 | Road Intersection | 90m | North West |
| | MOTOR SERVICE STATIONS-PETROL, OIL, ETC. | Waterloo Service Station., Cnr McEvoy & Morehead Sts Waterloo | 52483 | 1964 | Road Intersection | 90m | North West |
| | MOTOR GARAGES & ENGINEERS. | Waterloo Service Station., Cnr McEvoy & Morehead Sts Waterloo | 33571 | 1962 | Road Intersection | 90m | North West |
| | MOTOR SERVICE STATIONS-PETROL, OIL, ETC. | Waterloo Service Station., Cnr McEvoy & Morehead Sts Waterloo | 42858 | 1962 | Road Intersection | 90m | North West |
| | MOTOR GARAGES & ENGINEERS. | Waterloo Service Station., Cnr McEvoy & Morehead Sts Waterloo | 20082 | 1959 | Road Intersection | 90m | North West |
| | MOTOR GARAGES & ENGINEERS. | Waterloo Service Station., Cnr McEvoy & Morehead Sts Waterloo | 20076 | 1959 | Road Intersection | 90m | North West |
| | MOTOR SERVICE STATIONS-PETROL, OIL, ETC. | Waterloo Service Station., Cnr McEvoy & Morehead Sts Waterloo | 24637 | 1959 | Road Intersection | 90m | North West |
| | MOTOR GARAGE/ENGINEERS. | Waterloo Service Station., Cnr McEvoy & Morehead Sts Waterloo | 9249 | 1958 | Road Intersection | 90m | North West |
| MOTOR GARAGE/ENGINEERS. | Waterloo Service Station., Cnr McEvoy & Morehead Sts Waterloo | 485 | 1958 | Road Intersection | 90m | North West | |
| MOTOR SERVICE STATIONS-PETROL, ETC. | Waterloo Service Station., Cnr McEvoy & Morehead Sts Waterloo | 9903 | 1958 | Road Intersection | 90m | North West | |
| MOTOR SERVICE STATIONS-PETROL, ETC. | Waterloo Service Station., Cnr McEvoy & Morehead Sts., Waterloo | 96 | 1956 | Road Intersection | 90m | North West | |
| 6 | DRY CLEANERS & PRESSERS. | Lawrence Drycleaners Pty. Ltd. (Head Office), 887 Bourke St., Waterloo. 2017 | 53182 | 1988 | Premise Match | 237m | North East |
| | DRY CLEANERS & PRESSERS. | Lawrence Drycleaners Pty. Ltd. (Head Office), 887 Bourke St., Waterloo. 2017 | 25409 | 1986 | Premise Match | 237m | North East |

| Map Id | Business Activity | Premise | Ref No. | Year | Location Confidence | Distance to Property Boundary or Road Intersection | Direction |
|---------------------------------|---|---|---------|---------------|---------------------|--|------------|
| 6 | DRY CLEANERS & PRESSERS. | Lawrence Drycleaners Pty. Ltd. (Head Office), 887 Bourke St., Waterloo. 2017 | 34628 | 1985 | Premise Match | 237m | North East |
| | DRY CLEANERS & PRESSERS. | Lawrence Drycleaners Pty. Ltd. (Head Office), 887 Bourke St., Waterloo. 2017 | 22074 | 1984 | Premise Match | 237m | North East |
| | DRY CLEANERS & PRESSERS. | Lawrence Drycleaners Pty. Ltd. (Head Office), 887 Bourke St., Waterloo 2017 | 8666 | 1983 | Premise Match | 237m | North East |
| | DRY CLEANERS & PRESSERS.(D8500) | Lawrence Drycleaners Pty. Ltd. (Head Office), 887 Bourke St., Waterloo. 2017. | 23938 | 1982 | Premise Match | 237m | North East |
| | DRY CLEANERS & PRESSERS. | Lawrence Drycleaners Pty. Ltd., 887 Bourke St., Waterloo. 2017 | 63425 | 1981 | Premise Match | 237m | North East |
| 7 | MOTOR GARAGES & SERVICE STATIONS. | Waterloo Car Centre Pty Ltd., 762 Elizabeth St., Waterloo. 2017 | 25527 | 1993 | Premise Match | 257m | North West |
| | Motor Garages & Service Stations | Waterloo Car Centre Caltex, 762 Elizabeth St., Waterloo 2017 | 97778 | 1991 | Premise Match | 257m | North West |
| | MOTOR GARAGES & SERVICE STATIONS. | Waterloo Car Centre Caltex, 762 Elizabeth St., Waterloo. 2017 | 18378 | 1990 | Premise Match | 257m | North West |
| | MOTOR GARAGE & SERVICE STATIONS. | Waterloo Car Centre Caltex, 762 Elizabeth St., Waterloo. 2017 | 5713 | 1989 | Premise Match | 257m | North West |
| | MOTOR GARAGES & SERVICE STATIONS. | Waterloo Car Centre Caltex, 762 Elizabeth St., Waterloo. 2017 | 64190 | 1988 | Premise Match | 257m | North West |
| | MOTOR GARAGES & SERVICE STATIONS. | Waterloo Car Centre, Caltex, 762 Elizabeth St., Waterloo. 2017 | 65685 | 1986 | Premise Match | 257m | North West |
| | MOTOR GARAGES & SERVICE STATIONS. | Waterloo Car Centre (Caltex), 762 Elizabeth St., Waterloo. 2017 | 45809 | 1985 | Premise Match | 257m | North West |
| | MOTOR GARAGES & OR ENGINEERS & OR SERVICE STATIONS. | Waterloo Car Centre (Caltex), 762 Elizabeth St., Waterloo. 2017 | 34368 | 1984 | Premise Match | 257m | North West |
| | MOTOR GARAGES & OR ENGINEERS & OR SERVICE STATIONS. | Waterloo Car Centre (Caltex), 762 Elizabeth St., Waterloo 2017 | 21814 | 1983 | Premise Match | 257m | North West |
| | MOTOR GARAGES & OR ENGINEERS & OR SERVICE STATIONS. (M6860) | Waterloo Car Centre (Caltex), 762 Elizabeth St., Waterloo. 2017. | 57818 | 1982 | Premise Match | 257m | North West |
| | MOTOR GARAGES & OR ENGINEERS & OR SERVICE STATIONS. | Waterloo Car Centre (Caltex), 762 Elizabeth St., Waterloo 2017 | 8391 | 1981 | Premise Match | 257m | North West |
| | MOTOR GARAGES & OR ENGINEERS & OR SERVICE STATIONS. | Waterloo Car Centre., 762 Elizabeth St., Waterloo. 2017 | 59077 | 1980 | Premise Match | 257m | North West |
| | MOTOR GARAGES & OR ENGINEERS & OR SERVICE STATIONS. | Waterloo Car Centre., 762 Elizabeth St., Waterloo. 2017. | 46575 | 1979 | Premise Match | 257m | North West |
| | MOTOR GARAGES & OR ENGINEERS & OR SERVICE STATIONS. | Waterloo Car Centre. 762 Elizabeth St., Waterloo. 2017 | 51059 | 1978 | Premise Match | 257m | North West |
| | MOTOR GARAGES & OR ENGINEERS & OR SERVICE STATIONS. | Waterloo Car Centre., 762 Elizabeth St., Waterloo 2017 | 35165 | 1976 | Premise Match | 257m | North West |
| | MOTOR GARAGES & OR ENGINEERS. | Waterloo Car Centre., 762 Elizabeth St., Waterloo.2017 | 59745 | 1975 | Premise Match | 257m | North West |
| | MOTOR GARAGES & OR ENGINEERS. | Caltex Service Station., 762 Elizabeth St Waterloo | 13194 | 1972 | Premise Match | 257m | North West |
| | MOTOR GARAGES & OR ENGINEERS. | Waterloo Car Centre., 762 Elizabeth St & Wellington St Waterloo | 13200 | 1972 | Premise Match | 257m | North West |
| | MOTOR GARAGES & OR ENGINEERS. | Caltex Service Station., 762 Elizabeth St Waterloo | 62844 | 1971 | Premise Match | 257m | North West |
| | MOTOR GARAGES & OR ENGINEERS. | Waterloo Car Centre., 762 Elizabeth St & Wellington St Waterloo | 62850 | 1971 | Premise Match | 257m | North West |
| MOTOR GARAGES & ENGINEERS(M6S6) | Caltex Service Station., 762 Elizabeth St., WATERLOO | 337506 | 1970 | Premise Match | 257m | North West | |

| Map Id | Business Activity | Premise | Ref No. | Year | Location Confidence | Distance to Property Boundary or Road Intersection | Direction |
|--------|---|--|---------|---------|---------------------|--|------------|
| 7 | MOTOR GARAGES & ENGINEERS(M6S6) | Waterloo Car Centre., 762 Elizabeth St. & Wellington St., WATERLOO | 338843 | 1970 | Premise Match | 257m | North West |
| | MOTOR GARAGES & ENGINEERS. | Caltex Service Station., 762 Elizabeth St Waterloo | 47291 | 1969 | Premise Match | 257m | North West |
| | MOTOR GARAGES & ENGINEERS. | Waterloo Car Centre., 762 Elizabeth St & Wellington St Waterloo | 47297 | 1969 | Premise Match | 257m | North West |
| | MOTOR GARAGES & ENGINEERS | Waterloo Car Centre., 762 Elizabeth St & Wellington St Waterloo | 30722 | 1968 | Premise Match | 257m | North West |
| | MOTOR GARAGES & ENGINEERS. | Waterloo Car Centre., 762 Elizabeth St & Wellington St Waterloo | 11145 | 1967 | Premise Match | 257m | North West |
| | MOTOR GARAGES & ENGINEERS. | Waterloo Car Centre., 762 Elizabeth & Wellington Sts., Waterloo | 60869 | 1966 | Premise Match | 257m | North West |
| | MOTOR SERVICE STATIONS-PETROL, OIL, ETC. | Waterloo Car Centre., Cnr Wellington & Elizabeth Sts Waterloo | 1888 | 1966 | Premise Match | 257m | North West |
| | Motor Garages & Engineers | Waterloo Car Centre, 762 Elizabeth St. & Wellington St. Waterloo | 123505 | 1965 | Premise Match | 257m | North West |
| | Motor Service Stations - Petrol, Oil, Etc. | Waterloo Car Centre, Cnr. Wellington & Elizabeth Sts. Waterloo | 126224 | 1965 | Premise Match | 257m | North West |
| | MOTOR SERVICE STATIONS-PETROL, OIL, ETC. | Waterloo Car Centre., Cnr Wellington & Elizabeth Sts Waterloo | 52482 | 1964 | Premise Match | 257m | North West |
| 8 | MOTOR GARAGES &/OR ENGINEERS &/OR SERVICE STATIONS. | Esso Servicentre., 920 Bourke St., Waterloo 2017 | 29999 | 1976 | Premise Match | 326m | South West |
| | MOTOR SERVICE STATIONS - PETROL, OIL | Esso Servicentre., 920 Bourke St., Waterloo.2017 | 61741 | 1975 | Premise Match | 326m | South West |
| 9 | MOTOR SERVICE STATIONS-PETROL, ETC. | Parktown Service Station., 27 Lachlan St Waterloo | 9738 | 1958 | Premise Match | 355m | East |
| | MOTOR SERVICE STATIONS-PETROL, ETC. | Parktown Service Station., 27 Lachlan St Waterloo | 62103 | 1956 | Premise Match | 355m | East |
| | MOTOR SERVICE STATIONS-PETROL, ETC. | Parktown Service Station., Lachlan & Amelia Sts., Waterloo | 54611 | 1954 | Premise Match | 355m | East |
| | MOTOR SERVICE STATIONS-PETROL, ETC. | Parktown Service Station, Lachlan & Amelia Sts., Waterloo | 44165 | 1953 | Premise Match | 355m | East |
| | MOTOR SERVICE STATIONS-PETROL, ETC. | Parktown Service Station, Lachlan & Amelia Sts., Waterloo | 35947 | 1952 | Premise Match | 355m | East |
| | MOTOR SERVICE STATIONS-PETROL, Etc. | Parktown Service Station, Lachlan and Amelia Sts., Waterloo | 86268 | 1950 | Premise Match | 355m | East |
| | MOTOR SERVICE STATIONS-PETROL, ETC. | Parktown Service Station., Lachlan And Amelia Sts Waterloo | 26688 | 1948-49 | Premise Match | 355m | East |
| 10 | MOTOR GARAGES & SERVICE STATIONS. | South Sydney Auto Spares (N.S.W.) Pty. Ltd., 33 Lachlan St., Waterloo. 2017 | 59983 | 1988 | Premise Match | 389m | East |
| 11 | MOTOR GARAGES &/OR ENGINEERS &/OR SERVICE STATIONS. | British & Continental Cars Pty. Ltd. Service Dept., 881 Dowling St., South Waterloo. 2017. | 40915 | 1979 | Premise Match | 427m | South East |
| | MOTOR GARAGES &/OR ENGINEERS &/OR SERVICE STATIONS. | British & Continental Cars Pty. Ltd., 881 Dowling St., South, Waterloo. 2017 | 49458 | 1978 | Premise Match | 427m | South East |
| 12 | MOTOR SERVICE STATIONS-PETROL, OIL, ETC. | McEvoy Street Auto Port., Cnr McEvoy & George Sts Sydney | 16332 | 1972 | Premise Match | 451m | West |
| | MOTOR GARAGES &/OR ENGINEERS. | McEvoy Street Auto Port., McEvoy St Waterloo | 13198 | 1972 | Premise Match | 451m | West |
| | MOTOR SERVICE STATIONS-PETROL, OIL, ETC. | McEvoy Street Auto Port., Cnr McEvoy & George Sts Sydney | 62935 | 1971 | Premise Match | 451m | West |
| | MOTOR GARAGES &/OR ENGINEERS. | McEvoy Street Auto Port., McEvoy St Waterloo | 62848 | 1971 | Premise Match | 451m | West |

| Map Id | Business Activity | Premise | Ref No. | Year | Location Confidence | Distance to Property Boundary or Road Intersection | Direction |
|--------|---|--|---------|------|---------------------|--|------------|
| 12 | MOTOR SERVICE STATIONS-PETROL,OIL,Etc. | McEvoy Street Auto Port., Cnr. McEvoy & George Sts. Sydney | 341321 | 1970 | Premise Match | 451m | West |
| | MOTOR GARAGES & ENGINEERS(M6S6) | McEvoy Street Auto Port., McEvoy St., WATERLOO | 338231 | 1970 | Premise Match | 451m | West |
| | MOTOR SERVICE STATIONS-PETROL, OIL, ETC. | McEvoy Street Auto Port., Cnr McEvoy & George Sts Sydney | 47397 | 1969 | Premise Match | 451m | West |
| | MOTOR GARAGES & ENGINEERS. | McEvoy Street Auto Port., McEvoy St Waterloo | 47295 | 1969 | Premise Match | 451m | West |
| | MOTOR SERVICE STATIONS-PETROL, OIL, ETC. | McEvoy Street Auto Port., Cnr McEvoy & George Sts Sydney | 30821 | 1968 | Premise Match | 451m | West |
| | MOTOR SERVICE STATIONS-PETROL, OIL, ETC. | McEvoy Street Auto Port., Cnr McEvoy & George Sts Sydney | 15299 | 1967 | Premise Match | 451m | West |
| | MOTOR SERVICE STATIONS-PETROL, OIL, ETC. | McEvoy Street Auto Port., Cnr McEvoy & George Sts Sydney | 60962 | 1966 | Premise Match | 451m | West |
| | Motor Garages & Engineers | McEvoy St. Auto Port, Cnr. McEvoy & George St. Waterloo | 123503 | 1965 | Premise Match | 451m | West |
| | Motor Service Stations - Petrol, Oil, Etc. | McEvoy Street Auto Port, Cnr. McEvoy & George Sts. City of Sydney | 125340 | 1965 | Premise Match | 451m | West |
| | MOTOR SERVICE STATIONS-PETROL, OIL, ETC. | McEvoy Street Auto Port., McEvoy St Waterloo | 52480 | 1964 | Premise Match | 451m | West |
| 13 | DRY CLEANERS, PRESSERS &/OR DYERS | Tops Dry Cleaners., 690 Elizabeth St., Waterloo 2015 | 55073 | 1971 | Premise Match | 460m | North |
| 14 | MOTOR GARAGES & SERVICE STATIONS. | AGS Petrol Station & Repairs, 859 Bourke St., Waterloo. 2017 | 18430 | 1993 | Premise Match | 476m | North East |
| | Motor Garages & Service Stations | AGS Petrol Station & Repairs, 859 Bourke St., Waterloo 2017 | 97770 | 1991 | Premise Match | 476m | North East |
| | MOTOR GARAGES & SERVICE STATIONS. | AGS Petrol Station & Repairs, 859 Bourke St., Waterloo. 2017 | 5776 | 1990 | Premise Match | 476m | North East |
| | MOTOR GARAGE & SERVICE STATIONS. | Esso A. Gouskos & Sons Service Station, 859 Bourke St., Waterloo. 2017 | 64989 | 1989 | Premise Match | 476m | North East |
| | MOTOR GARAGES & SERVICE STATIONS. | Esso A. Gouskos & Sons Service Station, 859 Bourke St., Waterloo. 2017 | 59206 | 1988 | Premise Match | 476m | North East |
| | MOTOR GARAGES & SERVICE STATIONS. | Esso A. Gouskos & Sons Service Station, 859 Bourke St., Waterloo. 2017 | 64605 | 1986 | Premise Match | 476m | North East |
| | MOTOR GARAGES & SERVICE STATIONS. | Esso Waterloo Service Station, 859 Bourke St., Waterloo. 2017 | 39674 | 1985 | Premise Match | 476m | North East |
| | MOTOR GARAGES &/OR ENGINEERS &/OR SERVICE STATIONS. | Esso Waterloo Service Station, 859 Bourke St., Waterloo. 2017 | 28252 | 1984 | Premise Match | 476m | North East |
| | MOTOR GARAGES &/OR ENGINEERS &/OR SERVICE STATIONS. | Esso Waterloo Service Station., 859 Bourke St., Waterloo 2017 | 14676 | 1983 | Premise Match | 476m | North East |
| | MOTOR GARAGES &/OR ENGINEERS &/OR SERVICE STATIONS. (M6860) | Esso Waterloo Service Station, 859 Bourke St., Waterloo. 2017. | 56740 | 1982 | Premise Match | 476m | North East |
| | MOTOR GARAGES &/OR ENGINEERS &/OR SERVICE STATIONS. | Esso Waterloo Service Station., 859 Bourke St., Waterloo. 2017 | 3288 | 1981 | Premise Match | 476m | North East |
| | MOTOR GARAGES &/OR ENGINEERS &/OR SERVICE STATIONS. | Esso Waterloo Service Station., 859 Bourke St., Waterloo. 2017 | 52940 | 1980 | Premise Match | 476m | North East |
| | MOTOR GARAGES &/OR ENGINEERS &/OR SERVICE STATIONS. | Esso Servicerter., 859 Bourke St., Waterloo. 2017. | 41487 | 1979 | Premise Match | 476m | North East |

| Map Id | Business Activity | Premise | Ref No. | Year | Location Confidence | Distance to Property Boundary or Road Intersection | Direction |
|--------|---|--|---------|------|---------------------|--|------------|
| 14 | MOTOR GARAGES &/OR ENGINEERS &/OR SERVICE STATIONS. | Esso Servicenter. 859 Bourke St., Waterloo. | 50024 | 1978 | Premise Match | 476m | North East |
| | MOTOR GARAGES &/OR ENGINEERS &/OR SERVICE STATIONS. | Esso Servicenter., 859 Bourke St., Waterloo 2017 | 29991 | 1976 | Premise Match | 476m | North East |
| | MOTOR GARAGES &/OR ENGINEERS. | Esso Servicenter 859 Bourke St. Waterloo | 58854 | 1975 | Premise Match | 476m | North East |
| | MOTOR SERVICE STATIONS-PETROL, OIL, ETC. | Esso Servicenter., 859 Bourke St Waterloo | 18244 | 1972 | Premise Match | 476m | North East |
| | MOTOR SERVICE STATIONS-PETROL, OIL, ETC. | Esso Servicenter., 859 Bourke St Waterloo | 2661 | 1971 | Premise Match | 476m | North East |
| | MOTOR SERVICE STATIONS-PETROL,OIL,Etc. | Esso Servicenter, 859 Bourke St. WATERLOO | 341086 | 1970 | Premise Match | 476m | North East |
| | MOTOR SERVICE STATIONS-PETROL, OIL, ETC. | Esso Servicenter., 859 Bourke St Waterloo | 50834 | 1969 | Premise Match | 476m | North East |
| | MOTOR SERVICE STATIONS-PETROL, OIL, ETC. | Esso Servicenter., 859 Bourke St Waterloo | 36921 | 1968 | Premise Match | 476m | North East |
| | MOTOR SERVICE STATIONS-PETROL, OIL, ETC. | Esso Servicenter., 859 Bourke St Waterloo | 20385 | 1967 | Premise Match | 476m | North East |
| | MOTOR SERVICE STATIONS-PETROL, OIL, ETC. | Esso Servicenter., 859 Bourke St Waterloo | 1886 | 1966 | Premise Match | 476m | North East |
| 15 | DRY CLEANERS & PRESSERS. | Maurice Dry Cleaners, 771 Elizabeth St., Zetland. 2017 | 53209 | 1988 | Premise Match | 482m | South West |

Business Directory Content Derived from Universal Business Directories (UBD) - Licensed from Hardie Grant

Dry Cleaners, Motor Garages & Service Stations Road or Area Matches (1948-1993)

Dry Cleaners, Motor Garages & Service Stations from UBD Business Directories, mapped to a road or an area, within the dataset buffer. Records are mapped to the road when a building number is not supplied, cannot be found, or the road has been renumbered since the directory was published.

Note: The Universal Business Directories were published between 1948 and 1993. Dry Cleaners, Motor Garages & Service Stations have been extracted from all of these directories except the following years 1951, 1955, 1957, 1960, 1963, 1973, 1974, 1977, 1987.

| Map Id | Business Activity | Premise | Ref No. | Year | Location Confidence | Distance to Road Corridor or Area |
|--------|---|--|---------|------|---------------------|-----------------------------------|
| 16 | Motor Garages & Service Stations | Waterloo Service Station, McEvoy St., Waterloo 2017 | 53985 | 1991 | Road Match | 0m |
| | MOTOR GARAGES & SERVICE STATIONS. | Waterloo Service Station, McEvoy St., Waterloo. 2017 | 65686 | 1986 | Road Match | 0m |
| 17 | MOTOR SERVICE STATIONS-PETROL, OIL, ETC. | Golden Fleece Service Station., Bourke St Waterloo | 18245 | 1972 | Road Match | 0m |
| | MOTOR SERVICE STATIONS-PETROL, OIL, ETC. | Golden Fleece Service Station., Bourke St Waterloo | 2662 | 1971 | Road Match | 0m |
| | MOTOR SERVICE STATIONS-PETROL,OIL,Etc. | Golden Fleece Service Station., Bourke St., WATERLOO | 341167 | 1970 | Road Match | 0m |
| | MOTOR SERVICE STATIONS-PETROL, OIL, ETC. | Golden Fleece Service Station., Bourke St Waterloo | 50835 | 1969 | Road Match | 0m |
| | MOTOR SERVICE STATIONS-PETROL, OIL, ETC. | Golden Fleece Service Station., Bourke St Waterloo | 36922 | 1968 | Road Match | 0m |
| 18 | MOTOR GARAGES &/OR ENGINEERS &/OR SERVICE STATIONS. | BP Waterloo Service Station., Morehead St., Waterloo. 2017 | 51506 | 1980 | Road Match | 92m |
| | MOTOR GARAGES &/OR ENGINEERS &/OR SERVICE STATIONS. | BP Waterloo Service Station., Morehead St., Waterloo. 2017. | 41109 | 1979 | Road Match | 92m |
| | MOTOR GARAGES &/OR ENGINEERS &/OR SERVICE STATIONS. | BP Waterloo Service Station, Morehead St., Waterloo. 2017 | 49643 | 1978 | Road Match | 92m |
| | MOTOR GARAGES &/OR ENGINEERS &/OR SERVICE STATIONS. | BP Waterloo Service Station., Morehead St., Waterloo 2017 | 25363 | 1976 | Road Match | 92m |
| | MOTOR SERVICE STATIONS - PETROL, OIL | BP Waterloo Service Station., Morehead St., Waterloo.2017 | 61580 | 1975 | Road Match | 92m |
| | MOTOR GARAGES &/OR ENGINEERS. | BP Waterloo Service Station., Morehead Rd Waterloo | 13192 | 1972 | Road Match | 92m |
| | MOTOR GARAGES &/OR ENGINEERS. | BP Waterloo Service Station., Morehead Rd Waterloo | 62843 | 1971 | Road Match | 92m |
| | MOTOR GARAGES & ENGINEERS(M6S6) | BP Waterloo Service Station., Morehead Rd., WATERLOO | 337416 | 1970 | Road Match | 92m |
| | MOTOR GARAGES & ENGINEERS. | BP Waterloo Service Station., Morehead Rd. Waterloo | 47290 | 1969 | Road Match | 92m |
| | MOTOR GARAGES & ENGINEERS | BP Waterloo Service Station., Morehead Rd Waterloo | 30717 | 1968 | Road Match | 92m |
| | MOTOR GARAGES & ENGINEERS. | BP Waterloo Service Station., Morehead Rd Waterloo | 11140 | 1967 | Road Match | 92m |
| | MOTOR GARAGES & ENGINEERS. | BP Waterloo Service Station., Morehead Rd Waterloo | 60864 | 1966 | Road Match | 92m |
| 19 | MOTOR SERVICE STATIONS-PETROL,. OIL, ETC. | Burton's Filling Station., Lachlan St Waterloo | 24635 | 1959 | Road Match | 94m |
| | MOTOR SERVICE STATIONS-PETROL, ETC. | Burton's Filling Station, Lachlan St (One Door Dowling St), Waterloo | 9427 | 1958 | Road Match | 94m |
| | MOTOR SERVICE STATIONS-PETROL, ETC. | Burton's Filling Station, Lachlan St (One Door Dowling St), Waterloo | 61823 | 1956 | Road Match | 94m |

| Map Id | Business Activity | Premise | Ref No. | Year | Location Confidence | Distance to Road Corridor or Area |
|--------|-------------------------------------|--|---------|---------|---------------------|-----------------------------------|
| 19 | MOTOR SERVICE STATIONS-PETROL, ETC. | Burton's Filling Station., Lachlan St Waterloo | 54414 | 1954 | Road Match | 94m |
| | MOTOR SERVICE STATIONS-PETROL, ETC. | Burton's Filling Station, Lachlan St. Waterloo | 44030 | 1953 | Road Match | 94m |
| | MOTOR SERVICE STATIONS-PETROL, ETC. | Burton H. S., 117 Lachlan St Waterloo | 23161 | 1948-49 | Road Match | 94m |
| 20 | MOTOR SERVICE STATIONS-PETROL, ETC. | Fraser A., 14 Dowling St Redfern | 23267 | 1948-49 | Road Match | 476m |
| 21 | DRY CLEANERS, PRESSERS &/OR DYERS. | Dry Cleaners., Baptist St., Redfern 2016 | 23475 | 1976 | Road Match | 497m |

Business Directory Content Derived from Universal Business Directories (UBD) - Licensed from Hardie Grant

Aerial Imagery 2009

923-935 Bourke Street, Waterloo, NSW 2017 Park, Enfield, NSW 2136



Aerial Imagery 2001

923-935 Bourke Street, Waterloo, NSW 2017 Park, Enfield, NSW 2136





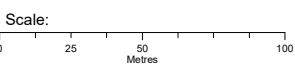
Aerial Imagery 1991

923-935 Bourke Street, Waterloo, NSW 2017



Legend

-  Site Boundary
-  Buffer 150m



Data Sources: Aerial Imagery © Department of Finance, Services & Innovation

Coordinate System: GDA 1994 MGA Zone 56

Date: 18 July 2019



1074

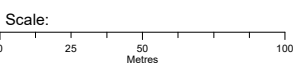
Aerial Imagery 1982

923-935 Bourke Street, Waterloo, NSW 2017



Legend

-  Site Boundary
-  Buffer 150m



Data Sources: Aerial Imagery © Department of Finance, Services & Innovation


Coordinate System: GDA 1994 MGA Zone 56

Date: 18 July 2019



1075

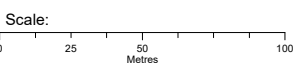
Aerial Imagery 1970

923-935 Bourke Street, Waterloo, NSW 2017



Legend

-  Site Boundary
-  Buffer 150m



Data Sources: Aerial Imagery © Department of Finance, Services & Innovation


Coordinate System: GDA 1994 MGA Zone 56

Date: 18 July 2019

1076


Aerial Imagery 1965

923-935 Bourke Street, Waterloo, NSW 2017 Park, Enfield, NSW 2136



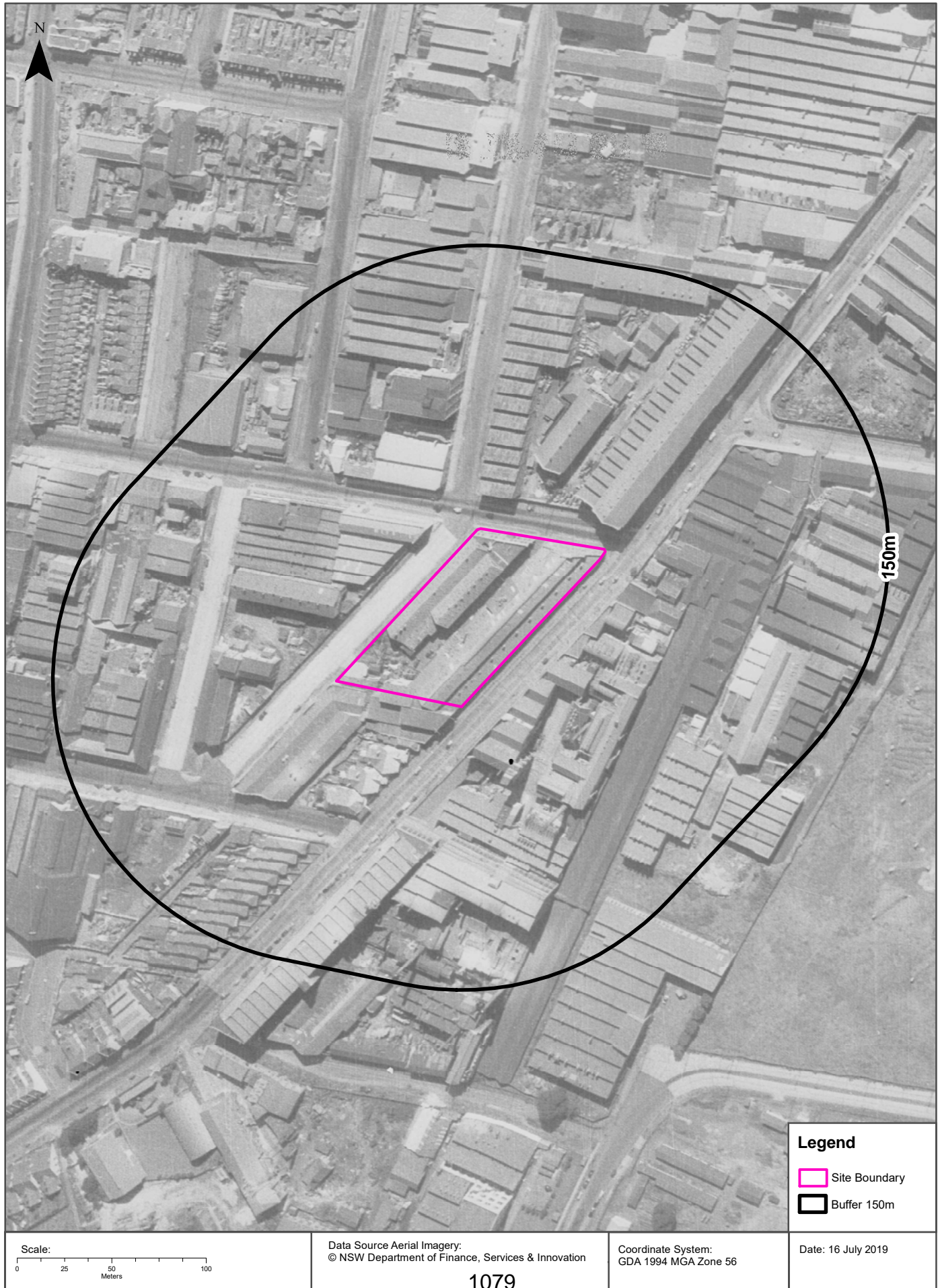
Aerial Imagery 1961

923-935 Bourke Street, Waterloo, NSW 2017 Park, Enfield, NSW 2136




Aerial Imagery 1955

923-935 Bourke Street, Waterloo, NSW 2017 Park, Enfield, NSW 2136





Aerial Imagery 1943

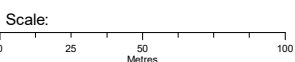
923-935 Bourke Street, Waterloo, NSW 2017



Legend

-  Site Boundary
-  Buffer 150m

© Department of Finance, Services & Innovation 2018



Data Sources: Aerial Imagery © Department of Finance, Services & Innovation


Coordinate System:
GDA 1994 MGA Zone 56

Date: 18 July 2019

1080

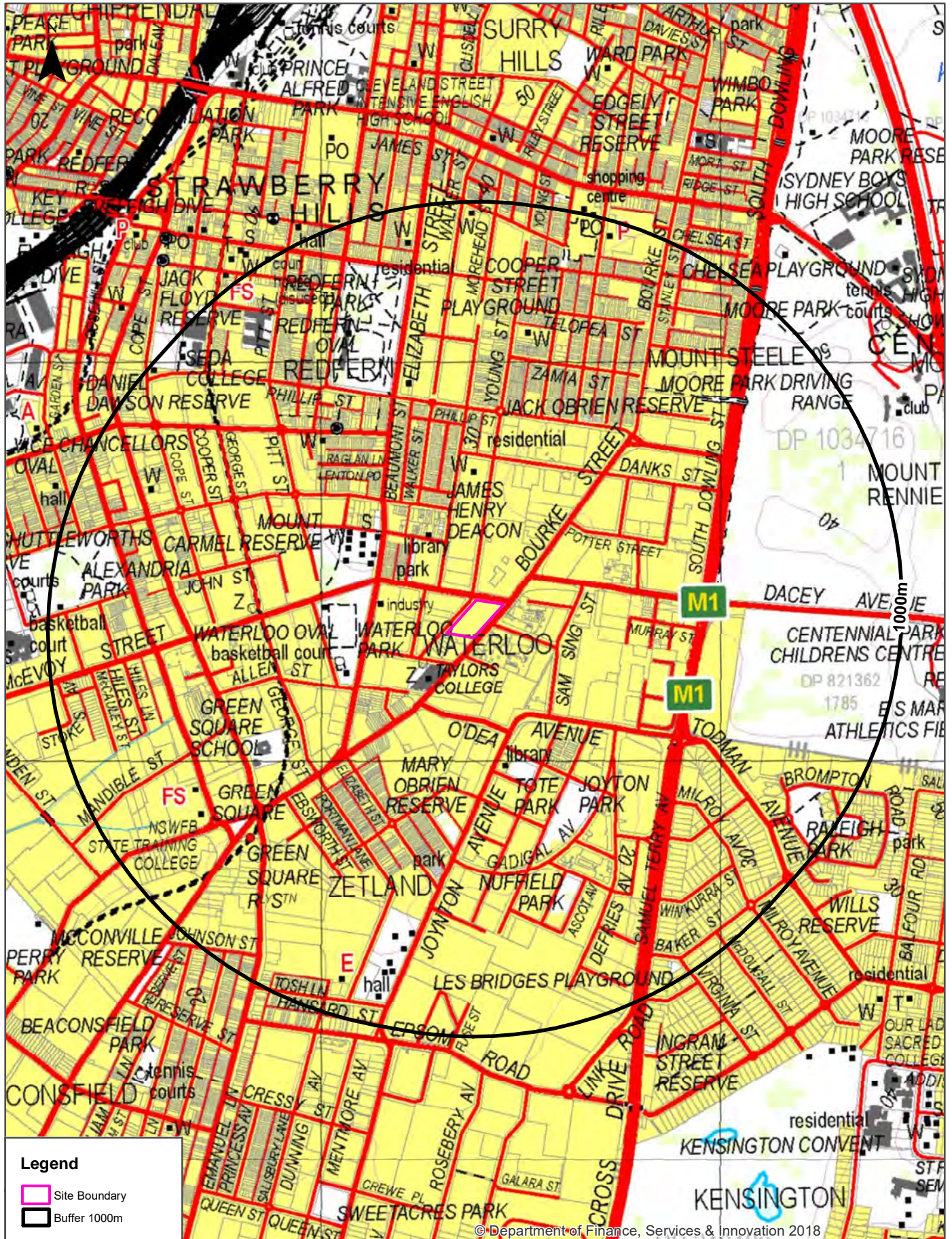
Aerial Imagery 1930

923-935 Bourke Street, Waterloo, NSW 2017 Park, Enfield, NSW 2136




Topographic Map 2015

923-935 Bourke Street, Waterloo, NSW 2017



Legend

- Site Boundary
- Buffer 1000m



Data Sources: Topographic Map Data
© NSW Land and Property Information

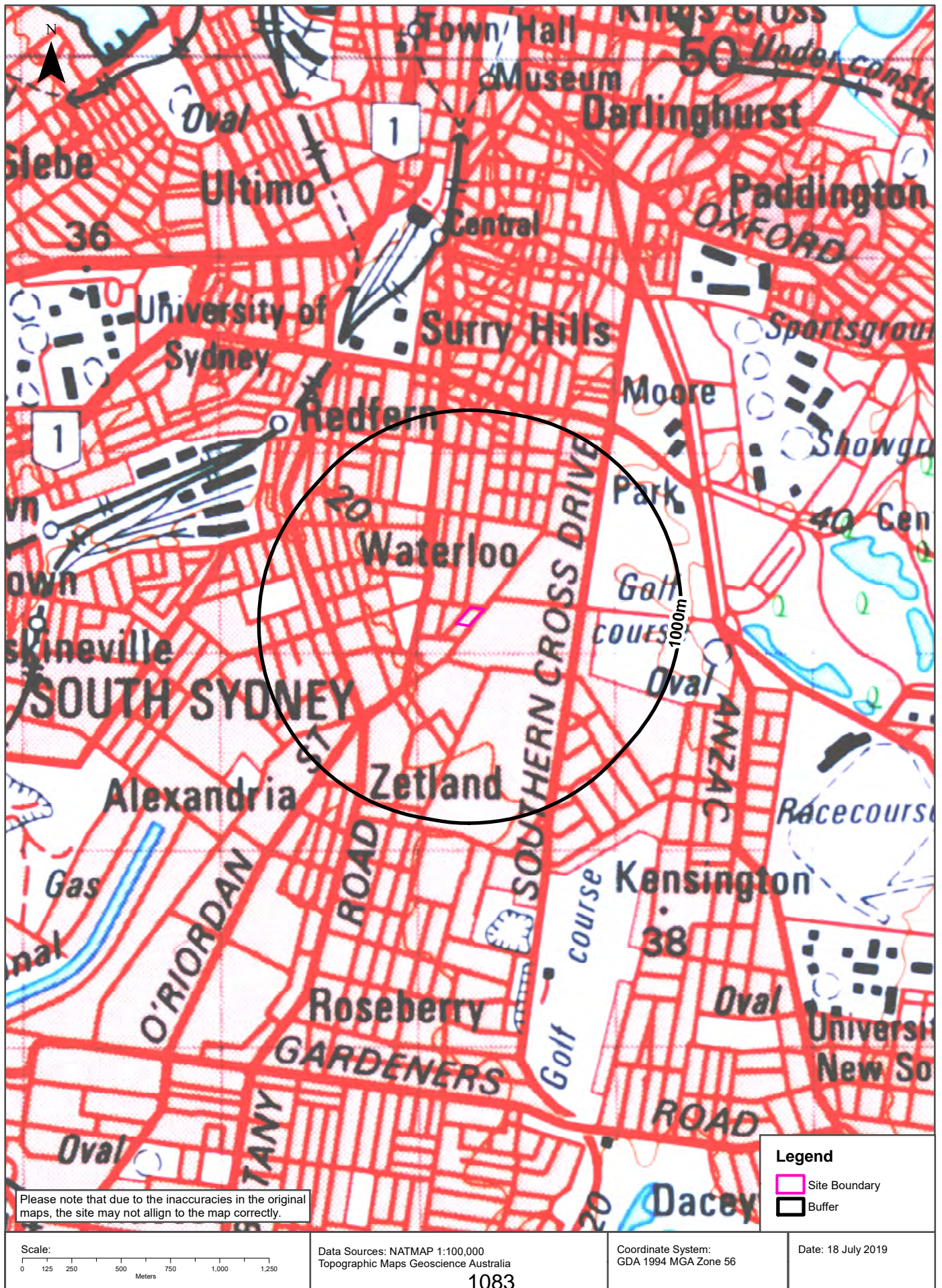
1082

Coordinate System:
GDA 1994 MGA Zone 56

Date: 18 July 2019

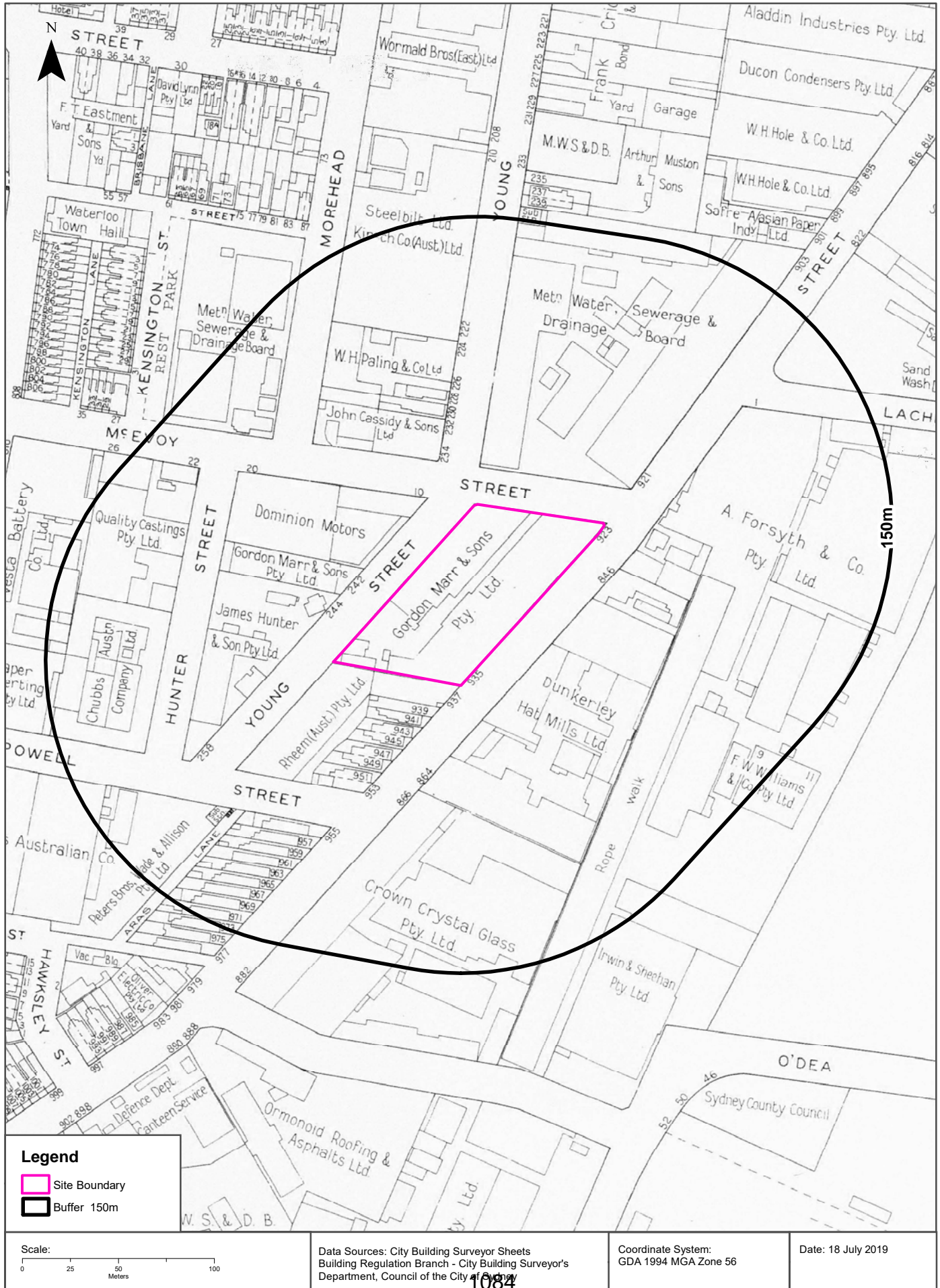
Historical Map 1975

923-935 Bourke Street, Waterloo, NSW 2017



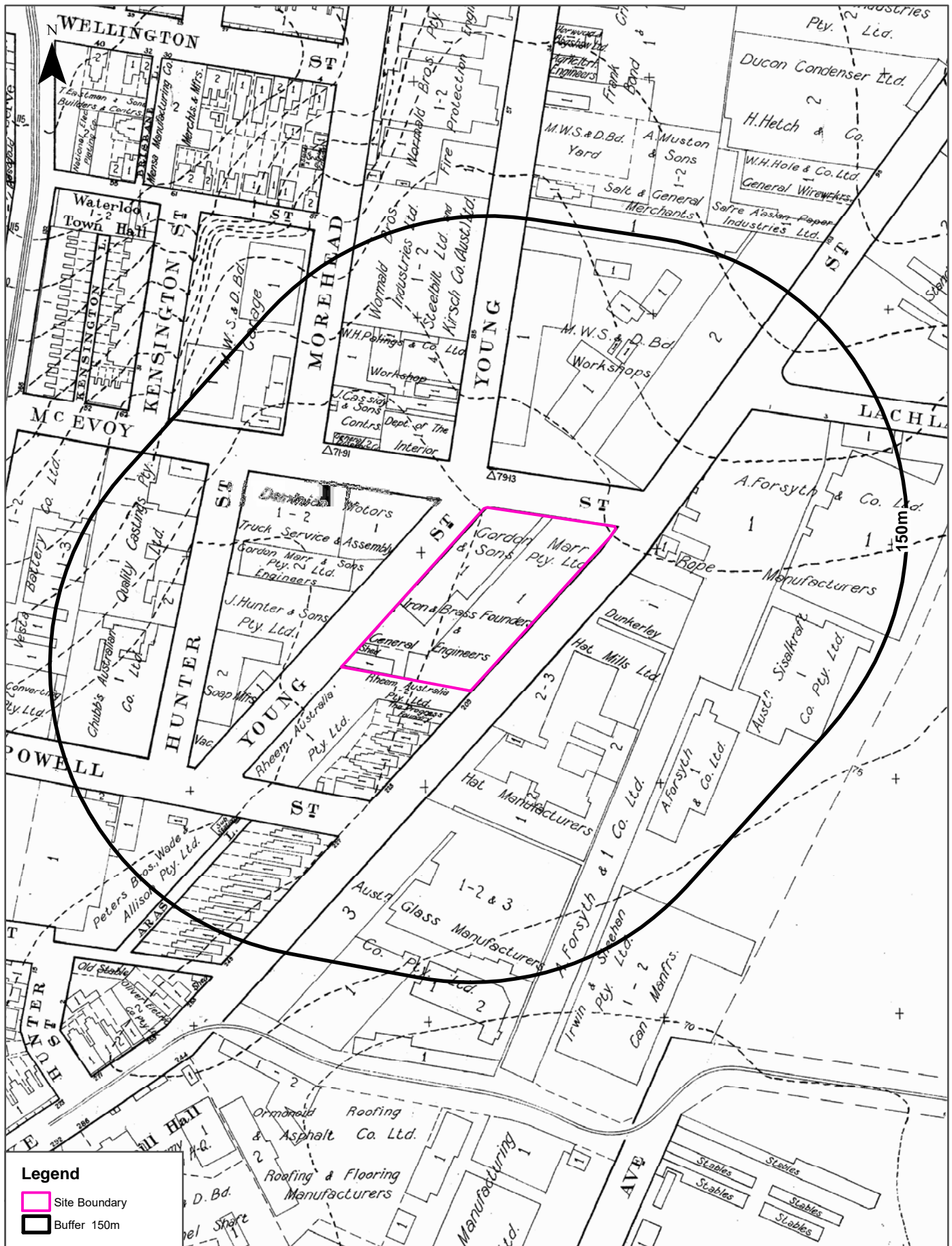
Historical Map 1956

923-935 Bourke Street, Waterloo, NSW 2017

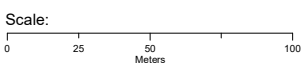


Historical Map 1938-1950

923-935 Bourke Street, Waterloo, NSW 2017



- Legend**
- Site Boundary
 - Buffer 150m



Data Sources: Sydney City Civic Survey 1938 - 1950
 Town Planning Branch - City Engineers
 Department, Council of the City of Sydney

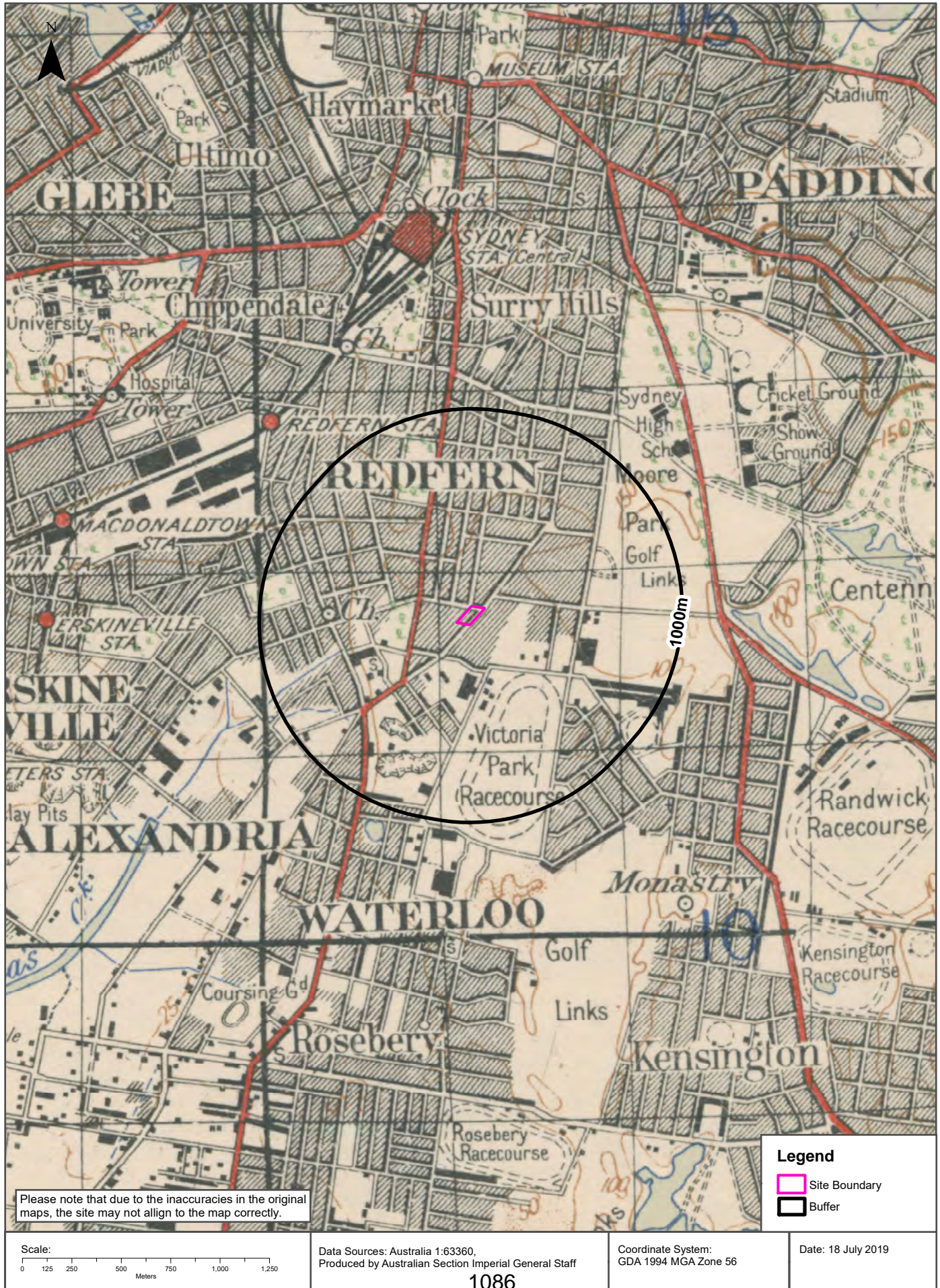
Coordinate System:
 GDA 1994 MGA Zone 56

Date: 18 July 2019

1085

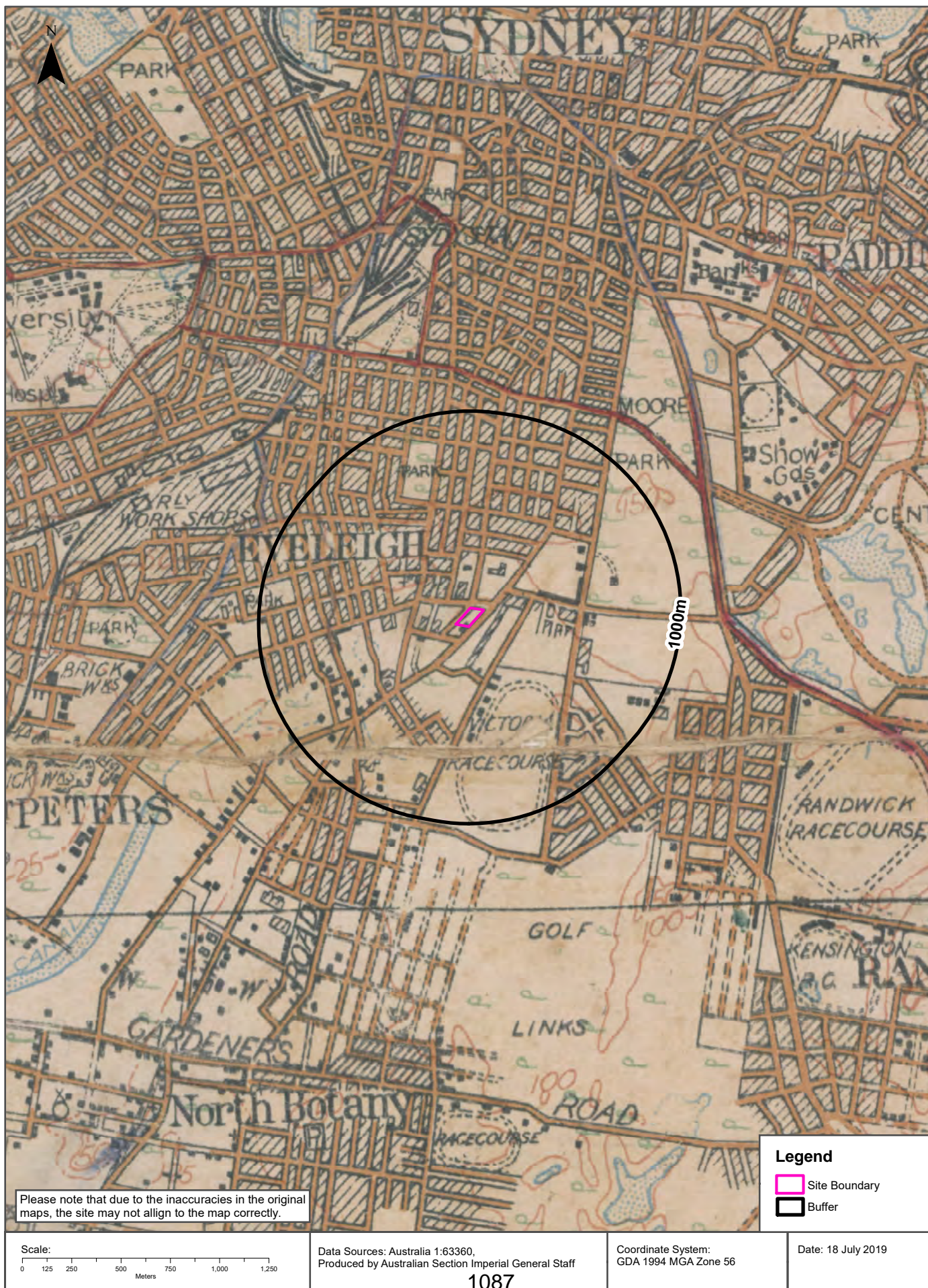
Historical Map c.1936

923-935 Bourke Street, Waterloo, NSW 2017



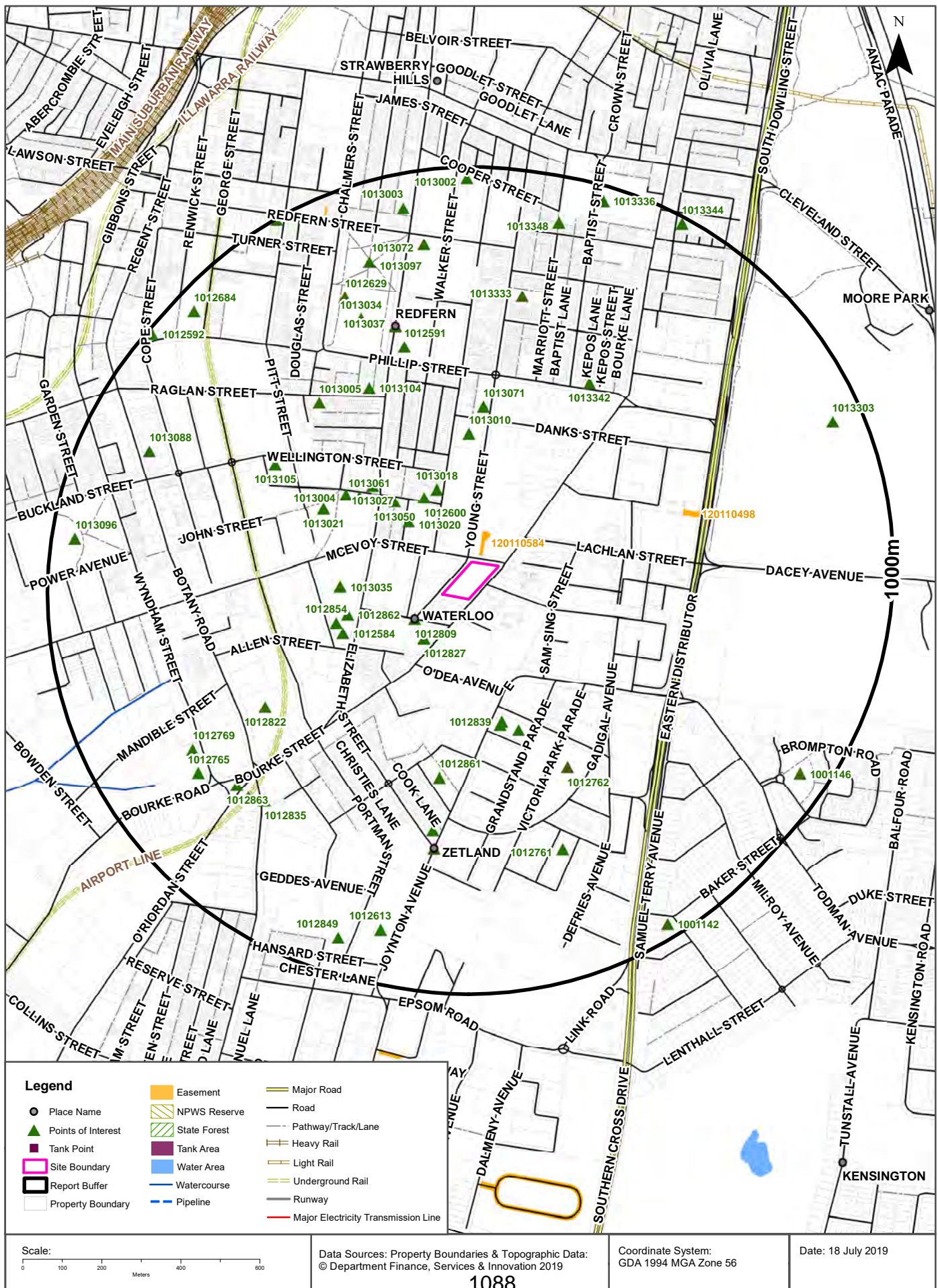
Historical Map c.1917

923-935 Bourke Street, Waterloo, NSW 2017



Topographic Features

923-935 Bourke Street, Waterloo, NSW 2017



Topographic Features

923-935 Bourke Street, Waterloo, NSW 2017

Points of Interest

What Points of Interest exist within the dataset buffer?

| Map Id | Feature Type | Label | Distance | Direction |
|---------|--------------------|--|----------|------------|
| 1012809 | Suburb | WATERLOO | 94m | South West |
| 1012827 | High School | TAYLORS COLLEGE | 122m | South West |
| 1013020 | Park | Park | 187m | North West |
| 1012600 | Community Facility | GORDON IBBETT CENTRE | 202m | North West |
| 1013018 | Park | JAMES HENRY DEACON | 203m | North |
| 1012862 | Park | WATERLOO PARK | 246m | West |
| 1013050 | Library | WATERLOO LIBRARY | 247m | North West |
| 1013035 | Sports Field | WATERLOO OVAL | 260m | West |
| 1012584 | Community Facility | SOUTH SYDNEY YOUTH SERVICES | 271m | South West |
| 1012854 | Sports Court | BASKETBALL COURT | 278m | West |
| 1013027 | Park | TOBRUK RESERVE | 315m | North West |
| 1013061 | Primary School | OUR LADY OF MOUNT CARMEL CATHOLIC PRIMARY SCHOOL | 321m | North West |
| 1012839 | Library | GREEN SQUARE LIBRARY | 321m | South |
| 1013010 | Place Of Worship | ASSEMBLIES OF GOD CHURCH | 324m | North |
| 1012614 | Community Facility | GREEN SQUARE NEIGHBOURHOOD SERVICE CENTRE | 328m | South |
| 1013004 | Place Of Worship | CATHOLIC CHURCH | 350m | North West |
| 1012763 | Park | TOTE PARK | 355m | South |
| 1013021 | Park | MOUNT CARMEL RESERVE | 371m | North West |
| 1013071 | Community Home | FREDERIC HOUSE | 393m | North |
| 1012861 | Park | MARY OBRIEN RESERVE | 458m | South |
| 1012762 | Park | JOYTON PARK | 494m | South East |
| 1013104 | Child Care Centre | WATERLOO KINDERGARTEN | 512m | North West |
| 1013342 | Park | JACK OBRIEN RESERVE | 517m | North East |
| 1012822 | Special School | GREEN SQUARE SCHOOL | 532m | South West |
| 1013105 | Child Care Centre | LOIS BARKER LONG DAY CARE CENTRE | 536m | North West |
| 1013005 | Place Of Worship | UNITING CHURCH | 557m | North West |
| 1012591 | Community Facility | SOUTH SYDNEY PCYC | 571m | North |
| 1012799 | Park | Park | 592m | South |
| 1013037 | Suburb | REDFERN | 627m | North |
| 1012810 | Suburb | ZETLAND | 637m | South |

| Map Id | Feature Type | Label | Distance | Direction |
|---------|-----------------------|-------------------------------------|----------|------------|
| 1012761 | Park | NUFFIELD PARK | 676m | South |
| 1013034 | Sports Field | REDFERN OVAL | 677m | North West |
| 1013333 | Place Of Worship | ANGLICAN CHURCH | 683m | North |
| 1012835 | Transport Interchange | GREEN SQUARE BUS INTERCHANGE | 690m | South West |
| 1012863 | Park | GREEN SQUARE | 710m | South West |
| 1012844 | Railway Station | GREEN SQUARE RAILWAY STATION | 711m | South West |
| 1012629 | Community Facility | REDFERN OVAL COMMUNITY ROOM | 742m | North West |
| 1012769 | Fire Station | ALEXANDRIA FIRE STATION | 744m | South West |
| 1012765 | Academy | NSWFB STATE TRAINING COLLEGE | 766m | South West |
| 1013097 | Park | REDFERN PARK | 802m | North |
| 1013072 | Community Home | ANNIE GREEN COURT | 813m | North |
| 1013088 | Place Of Worship | CONGREGATIONAL CHURCH | 825m | West |
| 1012613 | Community Facility | GREEN SQUARE COMMUNITY HALL | 864m | South |
| 1013348 | Park | COOPER STREET PLAYGROUND | 882m | North |
| 1012849 | SES Facility | WAVERLEY-WOOLLAHRA SES | 909m | South |
| 1013003 | Place Of Worship | CATHOLIC CHURCH | 913m | North |
| 1013303 | Golf Course | MOORE PARK GOLF COURSE | 921m | North East |
| 1001146 | Park | RALEIGH PARK | 927m | South East |
| 1013096 | Park | ALEXANDRIA PARK | 940m | West |
| 1012684 | Special School | SEDA COLLEGE NSW | 946m | North West |
| 1013336 | Police Station | NSW MOUNTED POLICE | 961m | North |
| 1001142 | Park | LES BRIDGES PLAYGROUND | 965m | South East |
| 1013002 | Place Of Worship | ORTHODOX CHURCH | 972m | North |
| 1013344 | Park | CHELSEA PLAYGROUND | 983m | North East |
| 1012592 | Community Facility | THE SALVATION ARMY COMMUNITY CENTRE | 987m | North West |
| 1013102 | Child Care Centre | REDFERN EARLY CHILDHOOD CENTRE | 996m | North West |

Topographic Data Source: © Land and Property Information (2015)

Creative Commons 3.0 © Commonwealth of Australia <http://creativecommons.org/licenses/by/3.0/au/deed.en>

Topographic Features

923-935 Bourke Street, Waterloo, NSW 2017

Tanks (Areas)

What are the Tank Areas located within the dataset buffer?

Note. The large majority of tank features provided by LPI are derived from aerial imagery & are therefore primarily above ground tanks.

| Map Id | Tank Type | Status | Name | Feature Currency | Distance | Direction |
|--------|----------------------|--------|------|------------------|----------|-----------|
| | No records in buffer | | | | | |

Tanks (Points)

What are the Tank Points located within the dataset buffer?

Note. The large majority of tank features provided by LPI are derived from aerial imagery & are therefore primarily above ground tanks.

| Map Id | Tank Type | Status | Name | Feature Currency | Distance | Direction |
|--------|----------------------|--------|------|------------------|----------|-----------|
| | No records in buffer | | | | | |

Tanks Data Source: © Land and Property Information (2015)

Creative Commons 3.0 © Commonwealth of Australia <http://creativecommons.org/licenses/by/3.0/au/deed.en>

Major Easements

What Major Easements exist within the dataset buffer?

Note. Easements provided by LPI are not at the detail of local governments. They are limited to major easements such as Right of Carriageway, Electrical Lines (66kVa etc.), Easement to drain water & Significant subterranean pipelines (gas, water etc.).

| Map Id | Easement Class | Easement Type | Easement Width | Distance | Direction |
|-----------|----------------|---------------|----------------|----------|-----------|
| 120110584 | Primary | Undefined | | 20m | North |
| 120110498 | Primary | Undefined | | 486m | East |
| 120122137 | Primary | Undefined | | 949m | North |

Easements Data Source: © Land and Property Information (2015)

Creative Commons 3.0 © Commonwealth of Australia <http://creativecommons.org/licenses/by/3.0/au/deed.en>

Topographic Features

923-935 Bourke Street, Waterloo, NSW 2017

State Forest

What State Forest exist within the dataset buffer?

| State Forest Number | State Forest Name | Distance | Direction |
|---------------------|----------------------|----------|-----------|
| N/A | No records in buffer | | |

State Forest Data Source: © NSW Department of Finance, Services & Innovation (2018)
Creative Commons 3.0 © Commonwealth of Australia <http://creativecommons.org/licenses/by/3.0/au/deed.en>

National Parks and Wildlife Service Reserves

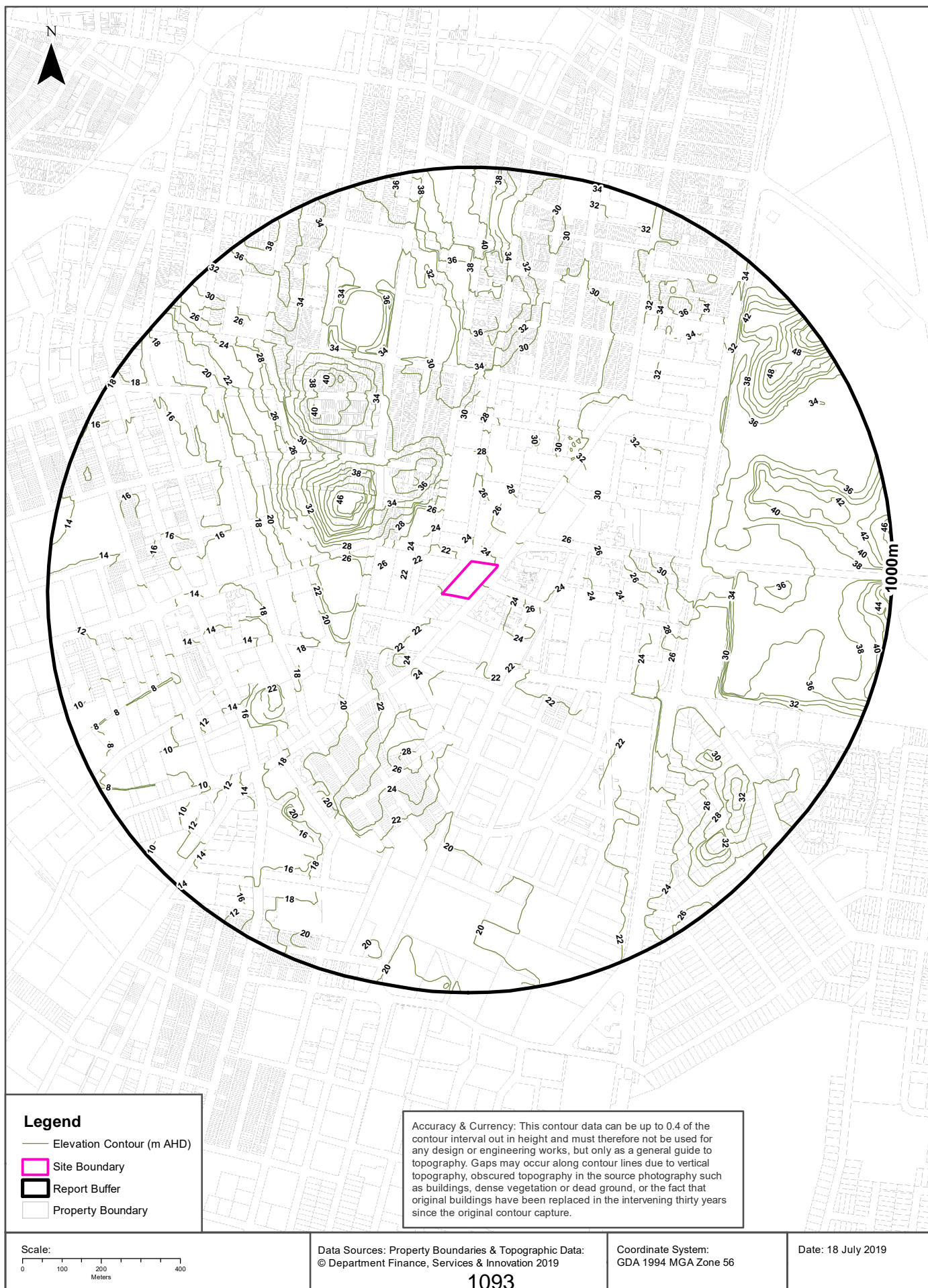
What NPWS Reserves exist within the dataset buffer?

| Reserve Number | Reserve Type | Reserve Name | Gazetted Date | Distance | Direction |
|----------------|----------------------|--------------|---------------|----------|-----------|
| N/A | No records in buffer | | | | |

NPWS Data Source: © NSW Department of Finance, Services & Innovation (2018)
Creative Commons 3.0 © Commonwealth of Australia <http://creativecommons.org/licenses/by/3.0/au/deed.en>

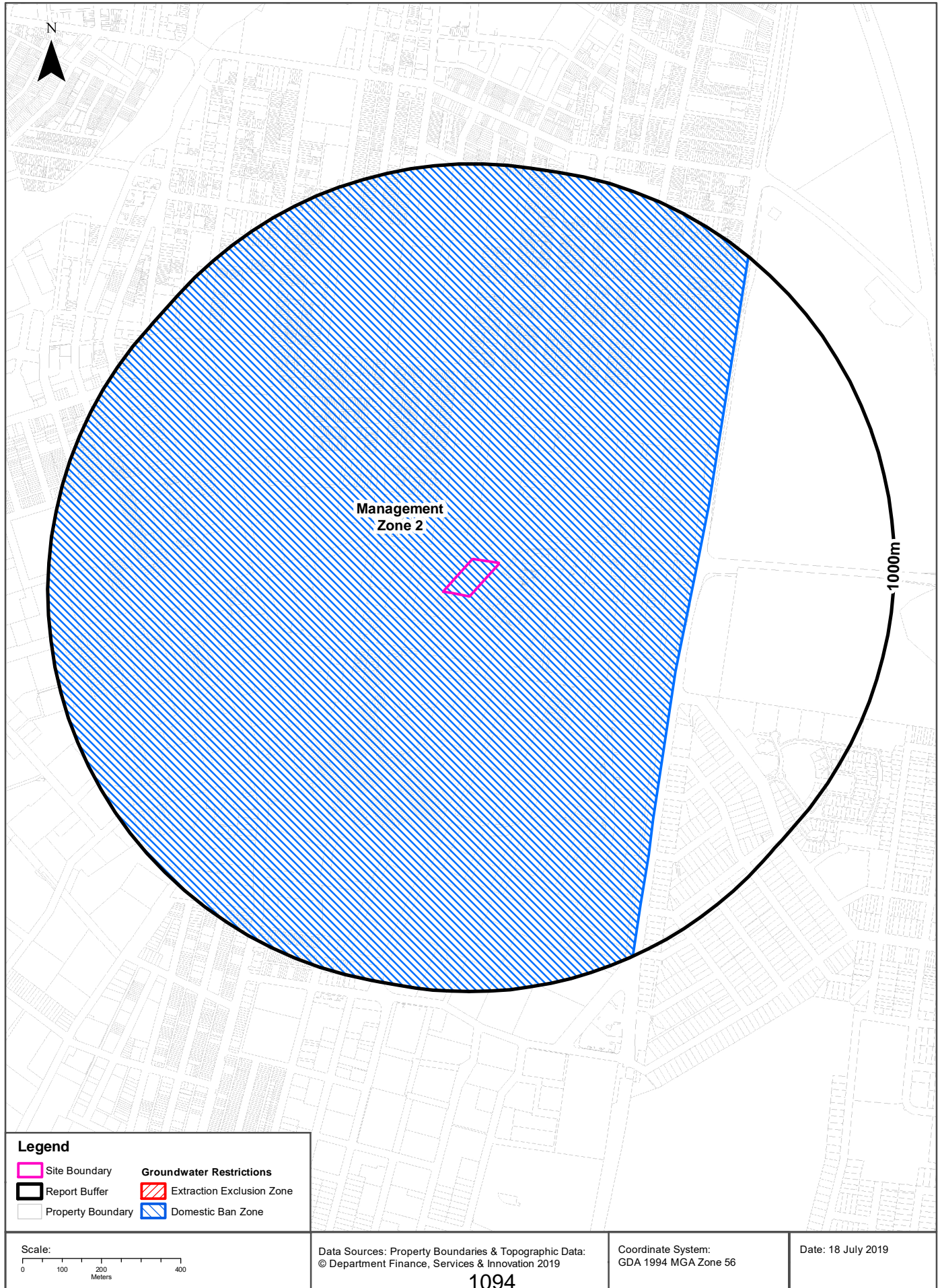
Elevation Contours (m AHD)

923-935 Bourke Street, Waterloo, NSW 2017



Botany Groundwater Management Zones

923-935 Bourke Street, Waterloo, NSW 2017



Hydrogeology & Groundwater

923-935 Bourke Street, Waterloo, NSW 2017

Hydrogeology

Description of aquifers on-site:

| Description |
|--|
| Porous, extensive highly productive aquifers |

Description of aquifers within the dataset buffer:

| Description |
|--|
| Porous, extensive highly productive aquifers |

Hydrogeology Map of Australia : Commonwealth of Australia (Geoscience Australia)
Creative Commons 3.0 © Commonwealth of Australia <http://creativecommons.org/licenses/by/3.0/au/deed.en>

Botany Groundwater Management Zones

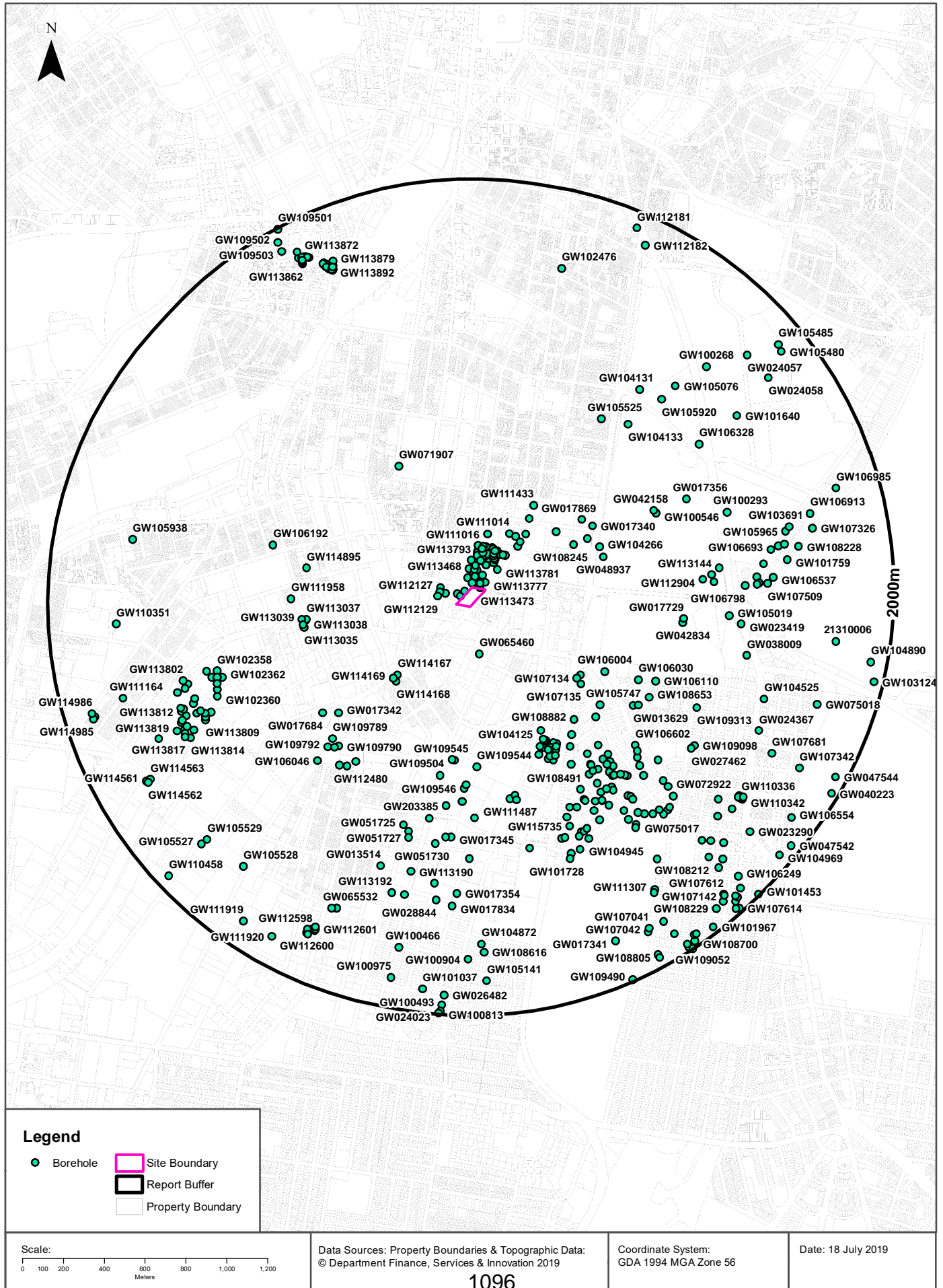
Groundwater management zones relating to the Botany Sand Beds aquifer within the dataset buffer:

| Management Zone No. | Restriction | Distance | Direction |
|---------------------|--------------|----------|-----------|
| 2 | Domestic ban | 0m | Onsite |

Botany Groundwater Management Zones Data Source : NSW Department of Primary Industries

Groundwater Boreholes

923-935 Bourke Street, Waterloo, NSW 2017



Hydrogeology & Groundwater

923-935 Bourke Street, Waterloo, NSW 2017

Groundwater Boreholes

Boreholes within the dataset buffer:

| GW No. | Licence No | Work Type | Owner Type | Authorised Purpose | Intended Purpose | Name | Complete Date | Final Depth (m) | Drilled Depth (m) | Salinity (mg/L) | SWL (m) | Yield (L/s) | Elev (AHD) | Dist | Dir |
|-----------|-------------|-----------|------------|--------------------|------------------|--------------------------|---------------|-----------------|-------------------|-----------------|---------|-------------|------------|------|------------|
| GW113 473 | 10BL603 970 | Bore | Local Govt | Monitoring Bore | Monitoring Bore | City of Sydney | 07/07/2000 | 3.00 | 3.00 | | | | | 3m | North East |
| GW113 475 | 10BL603 970 | Bore | Local Govt | Monitoring Bore | Monitoring Bore | City of Sydney | 07/07/2009 | 6.00 | 6.00 | | | | | 11m | West |
| GW113 474 | 10BL603 970 | Bore | Local Govt | Monitoring Bore | Monitoring Bore | City of Sydney | 07/07/2009 | 6.00 | 6.00 | | | | | 12m | North West |
| GW113 797 | 10BL603 971 | Bore | Other Govt | Monitoring Bore | Monitoring Bore | Sydney Water Corp | 05/05/2006 | 4.13 | 4.13 | | | | | 21m | North |
| GW113 254 | 10BL604 454 | Bore | Other Govt | Monitoring Bore | Monitoring Bore | Sydney Water - Waterloo | 29/11/2010 | 3.60 | 3.60 | | | | | 23m | North |
| GW113 778 | 10BL603 971 | Bore | Other Govt | Monitoring Bore | Monitoring Bore | Sydney Water Corp | 13/11/2000 | 5.00 | 5.00 | | | | | 25m | North East |
| GW113 780 | 10BL603 971 | Bore | Other Govt | Monitoring Bore | Monitoring Bore | Sydney Water Corp | 16/11/2000 | 8.00 | 8.00 | | | | | 26m | North |
| GW112 711 | 10BL604 402 | Bore | Other Govt | Monitoring Bore | Monitoring Bore | Sydney Water Corporation | 30/11/2010 | 3.60 | 3.60 | | | | | 30m | North |
| GW111 960 | 10BL605 226 | Bore | Private | Monitoring Bore | Monitoring Bore | | 07/08/2012 | 6.00 | 6.60 | 1124 | 3.52 | | | 30m | West |
| GW113 779 | 10BL603 971 | Bore | Other Govt | Monitoring Bore | Monitoring Bore | Sydney Water Corp | 13/11/2000 | 9.00 | 9.00 | | | | | 33m | North East |
| GW113 777 | 10BL603 971 | Bore | Other Govt | Monitoring Bore | Monitoring Bore | Sydney Water Corp | 13/11/2000 | 6.00 | 6.00 | | | | | 33m | North East |
| GW113 255 | 10BL604 454 | Bore | Other Govt | Monitoring Bore | Monitoring Bore | Sydney Water - Waterloo | 29/11/2010 | 4.00 | 4.00 | | | | | 44m | North |
| GW113 469 | 10BL603 970 | Bore | Local Govt | Monitoring Bore | Monitoring Bore | City of Sydney | 19/01/2007 | 3.10 | 3.10 | | | | | 52m | North |
| GW112 712 | 10BL604 402 | Bore | Other Govt | Monitoring Bore | Monitoring Bore | Sydney Water Corporation | 29/11/2010 | 4.00 | 4.00 | | | | | 56m | North |
| GW113 256 | 10BL604 454 | Bore | Other Govt | Monitoring Bore | Monitoring Bore | Sydney Water - Waterloo | 29/11/2010 | 4.05 | 4.05 | | | | | 67m | North |
| GW113 784 | 10BL603 971 | Bore | Other Govt | Monitoring Bore | Monitoring Bore | Sydney Water Corp | 22/11/2000 | 7.00 | 7.00 | | | | | 67m | North East |
| GW111 959 | 10BL605 226 | Bore | Private | Monitoring Bore | Monitoring Bore | | 07/08/2012 | 6.00 | 6.00 | 1077 | 2.60 | | | 76m | West |
| GW113 257 | 10BL604 454 | Bore | Other Govt | Monitoring Bore | Monitoring Bore | Sydney Water - Waterloo | 29/11/2010 | 4.10 | 4.10 | | | | | 88m | North |
| GW112 713 | 10BL604 402 | Bore | Other Govt | Monitoring Bore | Monitoring Bore | Sydney Water Corporation | 29/11/2010 | 4.05 | 4.05 | | | | | 90m | North |
| GW113 468 | 10BL603 970 | Bore | Local Govt | Monitoring Bore | Monitoring Bore | City of Sydney | 18/01/2007 | 3.50 | 3.50 | | | | | 93m | North |
| GW113 258 | 10BL604 454 | Bore | Other Govt | Monitoring Bore | Monitoring Bore | Sydney Water - Waterloo | 29/11/2010 | 4.10 | 4.10 | | | | | 97m | North |
| GW112 129 | 10BL160 293 | Bore | Private | Monitoring Bore | Monitoring Bore | | 03/10/2001 | 5.50 | 5.50 | | | | | 98m | West |
| GW112 128 | 10BL160 293 | Bore | Private | Monitoring Bore | Monitoring Bore | | 03/10/2001 | 5.50 | 5.50 | | | | | 100m | West |
| GW112 714 | 10BL604 402 | Bore | Other Govt | Monitoring Bore | Monitoring Bore | Sydney Water Corporation | 29/11/2010 | 4.10 | 4.10 | | | | | 107m | North |

| GW No. | Licence No | Work Type | Owner Type | Authorised Purpose | Intended Purpose | Name | Complete Date | Final Depth (m) | Drilled Depth (m) | Salinity (mg/L) | SWL (m) | Yield (L/s) | Elev (AHD) | Dist | Dir |
|-----------|--------------------------|-----------|------------|--------------------|------------------|--------------------------|---------------|-----------------|-------------------|-----------------|---------|-------------|------------|------|------------|
| GW112 127 | 10BL160 293 | Bore | Private | Monitoring Bore | Monitoring Bore | | 03/10/2001 | 4.50 | 4.50 | | | | | 110m | West |
| GW113 781 | 10BL603 971 | Bore | Other Govt | Monitoring Bore | Monitoring Bore | Sydney Water Corp | 17/11/2000 | 4.50 | 4.50 | | | | | 116m | North East |
| GW113 785 | 10BL603 971 | Bore | Other Govt | Monitoring Bore | Monitoring Bore | Sydney Water Corp | 22/11/2000 | 4.00 | 4.00 | | | | | 119m | North East |
| GW113 788 | 10BL603 971 | Bore | Other Govt | Monitoring Bore | Monitoring Bore | Sydney Water Corp | 10/02/2014 | 11.00 | 11.00 | | | | | 119m | North East |
| GW113 782 | 10BL603 971 | Bore | Other Govt | Monitoring Bore | Monitoring Bore | Sydney Water Corp | 17/11/2000 | 8.00 | 8.00 | | | | | 119m | North East |
| GW112 715 | 10BL604 402 | Bore | Other Govt | Monitoring Bore | Monitoring Bore | Sydney Water Corporation | 29/11/2010 | 4.10 | 4.10 | | | | | 131m | North |
| GW113 467 | 10BL603 970 | Bore | Local Govt | Monitoring Bore | Monitoring Bore | City of Sydney | 18/01/2007 | 3.40 | 3.40 | | | | | 134m | North |
| GW114 402 | 10BL603 579 | Bore | Other Govt | Monitoring Bore | Monitoring Bore | Sydney Water | 05/08/2009 | 2.20 | 2.20 | | | | | 135m | North East |
| GW114 403 | 10BL603 579 | Bore | Other Govt | Monitoring Bore | Monitoring Bore | Sydney Water | 05/08/2009 | 2.20 | 2.20 | | | | | 135m | North |
| GW114 401 | 10BL603 579 | Bore | Other Govt | Monitoring Bore | Monitoring Bore | Sydney Water | 05/08/2009 | 2.20 | 2.20 | | | | | 137m | North East |
| GW113 794 | 10BL603 971 | Bore | Other Govt | Monitoring Bore | Monitoring Bore | Sydney Water Corp | 08/06/2006 | 11.15 | 11.15 | | | | | 138m | North |
| GW109 750 | 10BL160 787, 10BL605 177 | Well | Other Govt | Monitoring Bore | Monitoring Bore | | 05/08/2002 | 3.50 | 3.50 | | | | | 146m | North |
| GW109 745 | 10BL160 787, 10BL605 177 | Well | Other Govt | Monitoring Bore | Monitoring Bore | | 02/08/2002 | 3.50 | 3.50 | | | | | 147m | North |
| GW113 791 | 10BL603 971 | Bore | Other Govt | Monitoring Bore | Monitoring Bore | Sydney Water Corp | 04/05/2006 | 4.00 | 4.00 | | | | | 149m | North |
| GW113 789 | 10BL603 971 | Bore | Other Govt | Monitoring Bore | Monitoring Bore | Sydney Water Corp | 03/05/2006 | 10.95 | 10.95 | | | | | 154m | North East |
| GW113 787 | 10BL603 971 | Bore | Other Govt | Monitoring Bore | Monitoring Bore | Sydney Water Corp | 02/05/2006 | 4.80 | 4.80 | | | | | 156m | North East |
| GW113 798 | 10BL603 971 | Bore | Other Govt | Monitoring Bore | Monitoring Bore | Sydney Water Corp | 10/02/2014 | 4.80 | 4.80 | | | | | 156m | North East |
| GW113 795 | 10BL603 971 | Bore | Other Govt | Monitoring Bore | Monitoring Bore | Sydney Water Corp | 04/05/2006 | 3.90 | 3.90 | | | | | 159m | North |
| GW113 786 | 10BL603 971 | Bore | Other Govt | Monitoring Bore | Monitoring Bore | Sydney Water Corp | 02/05/2006 | 3.00 | 3.00 | | | | | 160m | North East |
| GW113 796 | 10BL603 971 | Bore | Other Govt | Monitoring Bore | Monitoring Bore | Sydney Water Corp | 14/06/2006 | 11.05 | 11.05 | | | | | 162m | North |
| GW114 395 | 10BL603 579 | Bore | Other Govt | Monitoring Bore | Monitoring Bore | Sydney Water | 27/07/2009 | 3.20 | 3.20 | | | | | 162m | North East |
| GW114 397 | 10BL603 579 | Bore | Other Govt | Monitoring Bore | Monitoring Bore | Sydney Water | 27/07/2009 | 3.20 | 3.20 | | | | | 167m | North |
| GW114 400 | 10BL603 579 | Bore | Other Govt | Monitoring Bore | Monitoring Bore | Sydney Water | 27/07/2009 | 3.20 | 3.20 | | | | | 168m | North |
| GW114 392 | 10BL603 579 | Bore | Other Govt | Monitoring Bore | Monitoring Bore | Sydney Water | 27/07/2009 | 2.40 | 2.40 | | | | | 168m | North East |
| GW109 749 | 10BL160 787, 10BL605 177 | Well | Other Govt | Monitoring Bore | Monitoring Bore | | 05/08/2002 | 4.50 | 4.50 | | | | | 169m | North |
| GW114 394 | 10BL603 579 | Bore | Other Govt | Monitoring Bore | Monitoring Bore | Sydney Water | 28/07/2009 | 4.20 | 4.20 | | | | | 173m | North |
| GW111 406 | 10BL604 132 | Bore | Private | Monitoring Bore | Monitoring Bore | | 16/07/2010 | 4.80 | 4.80 | | | | | 174m | North East |
| GW109 744 | 10BL160 787, 10BL605 177 | Well | Other Govt | Monitoring Bore | Monitoring Bore | | 02/08/2002 | 4.00 | 4.00 | | | | | 177m | North |
| GW109 746 | 10BL160 787, 10BL605 177 | Well | Other Govt | Monitoring Bore | Monitoring Bore | | 02/08/2002 | 4.20 | 4.20 | | | | | 177m | North |

| GW No. | Licence No | Work Type | Owner Type | Authorised Purpose | Intended Purpose | Name | Complete Date | Final Depth (m) | Drilled Depth (m) | Salinity (mg/L) | SWL (m) | Yield (L/s) | Elev (AHD) | Dist | Dir |
|-----------|--------------------------|-----------|------------|--------------------|------------------|-------------------|---------------|-----------------|-------------------|-----------------|---------|-------------|------------|------|------------|
| GW114 399 | 10BL603 579 | Bore | Other Govt | Monitoring Bore | Monitoring Bore | Sydney Water | 28/07/2009 | 4.20 | 4.20 | | | | | 178m | North |
| GW113 793 | 10BL603 971 | Bore | Other Govt | Monitoring Bore | Monitoring Bore | Sydney Water Corp | 04/05/2006 | 4.10 | 4.10 | | | | | 178m | North |
| GW114 389 | 10BL603 579 | Bore | Other Govt | Monitoring Bore | Monitoring Bore | Sydney Water Corp | 27/07/2009 | 3.20 | 3.20 | | | | | 179m | North East |
| GW109 752 | 10BL160 787, 10BL605 177 | Well | Other Govt | Monitoring Bore | Monitoring Bore | | 05/08/2002 | 3.40 | 3.40 | | | | | 182m | North East |
| GW113 783 | 10BL603 971 | Bore | Other Govt | Monitoring Bore | Monitoring Bore | Sydney Water Corp | 22/11/2000 | 4.60 | 4.60 | | | | | 185m | North East |
| GW111 082 | 10BL603 966 | Bore | Private | Monitoring Bore | Monitoring Bore | | 02/09/2006 | 4.00 | 4.00 | | | | | 186m | North East |
| GW109 747 | 10BL160 787, 10BL605 178 | Well | Other Govt | Monitoring Bore | Monitoring Bore | | 02/08/2002 | 3.80 | 3.80 | | | | | 187m | North |
| GW111 407 | 10BL604 132 | Bore | Private | Monitoring Bore | Monitoring Bore | | 15/10/2010 | 4.80 | 4.80 | | | | | 187m | North East |
| GW113 790 | 10BL603 971 | Bore | Other Govt | Monitoring Bore | Monitoring Bore | Sydney Water Corp | 03/05/2006 | 5.85 | 5.85 | | | | | 188m | North |
| GW111 081 | 10BL603 966 | Bore | Private | Monitoring Bore | Monitoring Bore | | 02/09/2006 | 4.00 | 4.00 | | | | | 191m | North East |
| GW114 387 | 10BL603 579 | Bore | Other Govt | Monitoring Bore | Monitoring Bore | Sydney Water Corp | 27/07/2009 | 3.20 | 3.20 | | | | | 193m | North East |
| GW114 388 | 10BL603 579 | Bore | Other Govt | Monitoring Bore | Monitoring Bore | Sydney Water Corp | 28/07/2009 | 5.20 | 5.20 | | | | | 193m | North East |
| GW111 080 | 10BL603 966 | Bore | Private | Monitoring Bore | Monitoring Bore | | 02/09/2006 | 5.00 | 5.00 | | | | | 194m | North East |
| GW109 751 | 10BL160 787, 10BL605 178 | Well | Private | Monitoring Bore | Monitoring Bore | | 05/08/2002 | 3.50 | 3.50 | | | | | 194m | North |
| GW114 396 | 10BL603 579 | Bore | Other Govt | Monitoring Bore | Monitoring Bore | Sydney Water | 28/07/2009 | 5.20 | 5.20 | | | | | 195m | North |
| GW111 405 | 10BL603 966 | Bore | Private | Monitoring Bore | Monitoring Bore | | 16/07/2010 | 4.80 | 4.80 | | | | | 197m | North East |
| GW114 391 | 10BL603 579 | Bore | Private | Monitoring Bore | Monitoring Bore | Sydney Water | 28/07/2009 | 4.20 | 4.20 | | | | | 199m | North |
| GW109 748 | 10BL160 787, 10BL605 178 | Well | Other Govt | Monitoring Bore | Monitoring Bore | | 02/08/2002 | 3.80 | 3.80 | | | | | 203m | North East |
| GW113 792 | 10BL603 971 | Bore | Other Govt | Monitoring Bore | Monitoring Bore | Sydney Water Corp | 04/05/2006 | 3.70 | 3.70 | | | | | 204m | North |
| GW114 398 | 10BL603 579 | Bore | Other Govt | Monitoring Bore | Monitoring Bore | Sydney Water | 28/07/2009 | 4.20 | 4.20 | | | | | 207m | North |
| GW114 390 | 10BL603 579 | Bore | Other Govt | Monitoring Bore | Monitoring Bore | Sydney Water Corp | 28/07/2009 | 3.20 | 3.20 | | | | | 208m | North |
| GW114 393 | 10BL603 579 | Bore | Other Govt | Monitoring Bore | Monitoring Bore | Sydney Water | 28/07/2009 | 4.20 | 4.20 | | | | | 208m | North |
| GW114 386 | 10BL603 579 | Bore | Other Govt | Monitoring Bore | Monitoring Bore | Sydney Water Corp | 27/07/2009 | 5.20 | 5.20 | | | | | 208m | North East |
| GW065 460 | | Bore | Private | | Industrial | | 09/01/1992 | 12.00 | | Good | | | | 235m | South |
| GW113 472 | 10BL603 970 | Bore | Local Govt | Monitoring Bore | Monitoring Bore | City of Sydney | 11/02/2008 | 6.20 | 6.20 | | | | | 266m | North East |
| GW111 016 | 10BL603 969 | Bore | Private | Monitoring Bore | Monitoring Bore | | 30/01/2004 | 4.40 | 4.50 | | | | | 270m | North |
| GW113 471 | 10BL603 970 | Bore | Local Govt | Monitoring Bore | Monitoring Bore | City of Sydney | 11/02/2008 | 4.50 | 4.50 | | | | | 291m | North East |
| GW111 014 | 10BL603 968 | Bore | Private | Monitoring Bore | Monitoring Bore | | 18/12/2003 | 6.50 | 6.50 | | | | | 299m | North East |
| GW111 015 | 10BL603 968 | Bore | Private | Monitoring Bore | Monitoring Bore | | 18/02/2003 | 7.00 | 7.00 | | | | | 301m | North East |
| GW113 470 | 10BL603 970 | Bore | Local Govt | Monitoring Bore | Monitoring Bore | City of Sydney | 11/02/2008 | 5.70 | 5.70 | | | | | 336m | North East |

| GW No. | Licence No | Work Type | Owner Type | Authorised Purpose | Intended Purpose | Name | Complete Date | Final Depth (m) | Drilled Depth (m) | Salinity (mg/L) | SWL (m) | Yield (L/s) | Elev (AHD) | Dist | Dir |
|-----------|--|-----------|------------|-------------------------------------|--------------------------|---------------------|---------------|-----------------|-------------------|-----------------|---------|-------------|------------|------|------------|
| GW111 434 | 10BL604 568 | Bore | Private | Monitoring Bore | Monitoring Bore | | 24/01/2011 | 8.00 | 8.00 | | | | | 409m | North East |
| GW037 956 | | Bore | Private | | Industrial | | 01/04/1972 | 0.00 | 21.10 | | | | | 449m | North East |
| GW114 167 | 10BL604 100 | Bore | Private | Monitoring Bore | Monitoring Bore | | 26/08/2010 | 5.50 | 5.50 | | | | | 450m | South West |
| GW111 433 | 10BL604 568 | Bore | Private | Monitoring Bore | Monitoring Bore | | 24/01/2011 | 6.30 | 7.00 | | | | | 476m | North East |
| GW114 169 | 10BL604 100 | Bore | Private | Monitoring Bore | Monitoring Bore | | 11/03/2014 | 9.80 | 9.80 | | | | | 476m | South West |
| GW114 168 | 10BL604 100 | Bore | Private | Monitoring Bore | Monitoring Bore | | 26/08/2010 | 8.70 | 8.70 | | | | | 478m | South West |
| GW108 245 | 10BL159 905, 10BL165 753, 10BL602 271, 10WA11 4749 | Bore | | Recreation (groundwater), Test Bore | Recreation (groundwater) | | 21/09/2006 | 20.80 | 20.80 | 198 | 5.80 | 1.500 | | 487m | North East |
| GW017 870 | 10BL008 297 | Bore | Private | Industrial | Industrial | | 01/03/1955 | 17.90 | 18.00 | | | | | 560m | North East |
| GW017 869 | 10BL008 298 | Bore | Private | Industrial | Industrial | | 01/01/1955 | 17.90 | 18.00 | Good | | | | 585m | North East |
| GW104 266 | 10BL160 594 | Bore | Private | Monitoring Bore | Monitoring Bore | | 11/04/2002 | 22.80 | 35.60 | 134 | 5.85 | 9.000 | | 599m | East |
| GW048 937 | 10BL104 270 | Bore | Private | Test Bore | Recreation (groundwater) | | 01/06/1974 | 24.40 | 24.40 | | | | | 602m | East |
| GW017 340 | 10BL008 296 | Bore | Private | Industrial | Industrial | | 01/06/1958 | 18.50 | 18.60 | Good | | | | 612m | North East |
| GW107 134 | 10BL164 592, 10WA11 3817 | Spear | Private | Domestic | Domestic | | 14/04/2005 | 7.00 | 7.00 | | | | | 623m | South East |
| GW107 133 | 10BL164 593, 10WA11 3818 | Spear | Private | Domestic | Domestic | | 14/04/2005 | 7.00 | 7.00 | | | | | 627m | South East |
| GW107 135 | 10BL164 591, 10WA11 3816 | Spear | Private | Domestic | Domestic | | 14/04/2005 | 7.00 | 7.00 | | | | | 659m | South East |
| GW071 907 | 10BL152 224, 10BL602 472, 10BL602 711, 10WA11 4785 | Bore | Local Govt | Recreation (groundwater), Test Bore | Recreation (groundwater) | | 15/05/2008 | 180.00 | 180.00 | 345 | 11.60 | 0.100 | 30.00 | 692m | North West |
| GW104 125 | 10BL159 848, 10BL159 859, 10WA11 4703 | Bore | Private | Recreation (groundwater), Test Bore | Recreation (groundwater) | | 01/08/2000 | 15.70 | 22.00 | Fresh | 0.50 | 9.800 | | 700m | South East |
| GW106 004 | 10BL162 812, 10WA11 3489 | Bore | Private | Domestic | Domestic | | 25/03/2004 | 19.50 | 23.20 | 305 | 4.10 | 2.000 | | 711m | South East |
| GW113 037 | 10BL602 801 | Bore | Private | Monitoring Bore | Monitoring Bore | Caltex - Alexandria | 17/11/2008 | 5.00 | 5.00 | | | | | 737m | West |
| GW113 038 | 10BL602 801 | Bore | Private | Monitoring Bore | Monitoring Bore | Caltex - Alexandria | 17/02/2009 | 5.00 | 5.00 | | | | | 742m | West |
| GW113 757 | 10BL601 746 | Bore | Private | Monitoring Bore | Monitoring Bore | Landcom | 06/11/2006 | 5.00 | 5.00 | | | | | 742m | South East |
| GW113 758 | 10BL601 746 | Bore | Private | Monitoring Bore | Monitoring Bore | Landcom | 06/02/2014 | 4.50 | 4.50 | | | | | 749m | South East |
| GW113 035 | 10BL602 801 | Bore | Private | Monitoring Bore | Monitoring Bore | Caltex - Alexandria | 17/11/2008 | 5.00 | 5.00 | | | | | 752m | West |

| GW No. | Licence No | Work Type | Owner Type | Authorised Purpose | Intended Purpose | Name | Complete Date | Final Depth (m) | Drilled Depth (m) | Salinity (mg/L) | SWL (m) | Yield (L/s) | Elev (AHD) | Dist | Dir |
|----------|------------------------|-----------|------------|--------------------|------------------|---------------------|---------------|-----------------|-------------------|-----------------|---------|-------------|------------|------|------------|
| GW108882 | 10BL163403, 10WA113575 | Bore | Private | Domestic | Domestic | | 30/05/2008 | 6.00 | | | | | | 752m | South East |
| GW114895 | 10BL605370 | | | Monitoring Bore | Monitoring Bore | | 08/02/2013 | 6.00 | 6.00 | | 4.20 | | | 753m | West |
| GW109504 | 10BL601773 | Bore | Local Govt | Monitoring Bore | Monitoring Bore | | 05/06/2007 | 7.48 | | | 3.08 | | | 753m | South |
| GW113759 | 10BL601746 | Bore | Private | Monitoring Bore | Monitoring Bore | Landcom | 06/11/2006 | 4.30 | 4.30 | | | | | 754m | South East |
| GW109545 | 10BL601773 | Bore | Local Govt | Monitoring Bore | Monitoring Bore | | 06/11/2008 | 13.90 | | | 3.20 | | | 755m | South |
| GW113036 | 10BL602801 | Bore | Private | Monitoring Bore | Monitoring Bore | Caltex - Alexandria | 17/11/2008 | 4.00 | 4.00 | | | | | 756m | West |
| GW113039 | 10BL602801 | Bore | Private | Monitoring Bore | Monitoring Bore | Caltex - Alexandria | 17/10/2013 | 5.00 | 5.00 | | | | | 758m | West |
| GW113775 | 10BL601746 | Bore | Private | Monitoring Bore | Monitoring Bore | Landcom | 08/11/2006 | 5.00 | 5.00 | | | | | 767m | South East |
| GW113773 | 10BL601746 | Bore | Private | Monitoring Bore | Monitoring Bore | Landcom | 07/11/2006 | 5.00 | 5.00 | | | | | 780m | South East |
| GW113761 | 10BL601746 | Bore | Private | Monitoring Bore | Monitoring Bore | Landcom | 06/11/2006 | 4.50 | 4.50 | | | | | 783m | South East |
| GW113760 | 10BL601746 | Bore | Private | Monitoring Bore | Monitoring Bore | Landcom | 06/02/2014 | 5.00 | 5.00 | | | | | 783m | South East |
| GW017342 | 10BL008345 | (Unkown) | Private | Industrial | Industrial | | 01/12/1946 | 15.50 | 15.50 | | | | | 784m | South West |
| GW109544 | 10BL601773 | Bore | Local Govt | Monitoring Bore | Monitoring Bore | | 04/06/2007 | 14.00 | | | 1.68 | | | 785m | South |
| GW113772 | 10BL601746 | Bore | Private | Monitoring Bore | Monitoring Bore | Landcom | 08/11/2006 | 4.30 | 4.30 | | | | | 789m | South East |
| GW113763 | 10BL601746 | Bore | Private | Monitoring Bore | Monitoring Bore | Landcom | 08/11/2006 | 4.30 | 4.30 | | | | | 791m | South East |
| GW113762 | 10BL601746 | Bore | Private | Monitoring Bore | Monitoring Bore | Landcom | 08/11/2006 | 4.30 | 4.30 | | | | | 793m | South East |
| GW105747 | 10BL162263, 10WA113382 | Spear | Private | Domestic | Domestic | | 15/12/2003 | 8.23 | 8.24 | | 4.88 | 1.000 | | 794m | South East |
| GW113765 | 10BL601746 | Bore | Private | Monitoring Bore | Monitoring Bore | Landcom | 07/11/2006 | 5.00 | 5.00 | | | | | 795m | South East |
| GW113774 | 10BL601746 | Bore | Private | Monitoring Bore | Monitoring Bore | Landcom | 08/11/2006 | 5.50 | 5.50 | | | | | 798m | South East |
| GW113767 | 10BL601746 | Bore | Private | Monitoring Bore | Monitoring Bore | Landcom | 09/11/2006 | 5.50 | 5.50 | | | | | 798m | South East |
| GW113776 | 10BL601746 | Bore | Private | Monitoring Bore | Monitoring Bore | Landcom | 08/11/2006 | 4.30 | 4.30 | | | | | 799m | South East |
| GW109066 | 10BL601956, 10WA114425 | Spear | Private | Domestic | Domestic | | 16/07/2008 | 7.50 | | | | | | 801m | South East |
| GW113764 | 10BL601746 | Bore | Private | Monitoring Bore | Monitoring Bore | Landcom | 07/11/2006 | 5.00 | 5.00 | | | | | 805m | South East |
| GW111958 | 10BL605133 | Spear | Private | Monitoring Bore | Monitoring Bore | | 27/04/2012 | 6.00 | 6.00 | | 3.49 | | | 808m | West |
| GW113766 | 10BL601746 | Bore | Private | Monitoring Bore | Monitoring Bore | Landcom | 09/11/2006 | 5.50 | 5.50 | | | | | 815m | South East |
| GW111136 | 10BL600564, 10WA114167 | Spear | Private | Domestic | Domestic | | 17/12/2006 | 11.00 | 11.00 | | 3.50 | | | 817m | South East |
| GW113769 | 10BL601746 | Bore | Private | Monitoring Bore | Monitoring Bore | Landcom | 06/11/2006 | 5.50 | 5.50 | | | | | 830m | South East |
| GW113771 | 10BL601746 | Bore | Private | Monitoring Bore | Monitoring Bore | Landcom | 07/11/2006 | 5.00 | 5.00 | | | | | 836m | South East |
| GW109543 | 10BL601773 | Bore | Local Govt | Monitoring Bore | Monitoring Bore | | 04/06/2007 | 11.30 | | | 3.15 | | | 837m | South |
| GW113768 | 10BL601746 | Bore | Private | Monitoring Bore | Monitoring Bore | Landcom | 06/11/2006 | 5.00 | 5.00 | | | | | 839m | South East |

| GW No. | Licence No | Work Type | Owner Type | Authorised Purpose | Intended Purpose | Name | Complete Date | Final Depth (m) | Drilled Depth (m) | Salinity (mg/L) | SWL (m) | Yield (L/s) | Elev (AHD) | Dist | Dir |
|-----------|--------------------------|-----------|---------------------|----------------------|------------------|--|---------------|-----------------|-------------------|-----------------|---------|-------------|------------|------|------------|
| GW024 118 | 10BL018 436, 10WA11 2948 | Spear | Private | Domestic | General Use | | 01/01/1966 | 3.00 | 3.00 | Good | | | | 843m | South East |
| GW017 684 | 10BL008 347 | Bore | Private | Industrial | Industrial | | 01/09/1947 | 14.90 | 14.90 | | | | | 843m | South West |
| GW113 770 | 10BL601 746 | Bore | Private | Monitoring Bore | Monitoring Bore | Landcom | 06/02/2014 | 5.00 | 5.00 | | | | | 854m | South East |
| GW109 547 | 10BL601 773 | Bore | Local Govt | Monitoring Bore | Monitoring Bore | | 06/06/2007 | 13.60 | | | 2.43 | | | 871m | South |
| GW106 030 | 10BL162 823, 10WA11 3492 | Bore | Private | Domestic | Domestic | | 17/03/2004 | 20.00 | 20.50 | 220 | 4.10 | 2.000 | | 872m | South East |
| GW109 546 | 10BL601 773 | Bore | Local Govt | Monitoring Bore | Monitoring Bore | | 06/06/2007 | 8.14 | | | 2.32 | | | 890m | South |
| GW109 789 | 10BL163 543 | Well | Private | Monitoring Bore | Monitoring Bore | | 21/03/2004 | 5.00 | 5.00 | | | | | 895m | South West |
| GW109 790 | 10BL163 543 | Well | Private | Monitoring Bore | Monitoring Bore | | 27/03/2004 | 4.00 | 4.00 | | | | | 902m | South West |
| GW042 158 | | Bore | NSW Office of Water | | Monitoring Bore | BOTANY BOREFIELD AT MOORE PARK GOLF COURSE | | 21.15 | 21.15 | | | | 43.71 | 913m | North East |
| GW112 478 | 10BL604 489 | Bore | Private | Monitoring Bore | Monitoring Bore | Worthbrook - MW01 | 15/02/2011 | 4.50 | 4.50 | 369 | 3.70 | | | 914m | South West |
| GW106 058 | 10BL162 559, 10WA11 3447 | Spear | Private | Domestic | Domestic | | 06/02/2004 | 7.50 | 7.50 | | | | | 917m | South East |
| GW100 546 | 10BL157 958 | Bore | Private | Test Bore | Test Bore | | 09/03/1997 | 14.50 | 14.50 | Good | 6.40 | 9.500 | | 917m | North East |
| GW013 629 | 10BL009 006 | Bore | Private | Domestic, Industrial | General Use | | 01/11/1955 | 21.90 | 21.90 | 0-500 ppm | | | | 919m | South East |
| GW109 791 | 10BL163 543 | Well | Private | Monitoring Bore | Monitoring Bore | | 17/04/2004 | 4.10 | 4.10 | | | | | 919m | South West |
| GW111 592 | 10BL165 354, 10WA11 3966 | Bore | Private | Domestic | Domestic | | 01/01/2005 | 20.00 | 20.00 | | | | | 922m | South East |
| GW105 940 | 10BL162 321, 10WA11 3403 | Bore | | Domestic | | | 20/05/2005 | | | | | | | 924m | South East |
| GW109 792 | 10BL163 543 | Well | Private | Monitoring Bore | Monitoring Bore | | 17/04/2004 | 4.20 | 4.20 | | | | | 939m | South West |
| GW106 083 | 10BL162 811, 10WA11 3488 | Bore | Private | Domestic | Domestic | | 23/03/2004 | 18.90 | 20.10 | 295 | 1.70 | 3.500 | | 940m | South East |
| GW106 192 | 10BL164 184, 10WA11 3750 | Spear | Private | Domestic | Domestic | | 10/12/2004 | 6.00 | 6.00 | Good | 4.00 | 0.500 | | 943m | West |
| GW106 110 | 10BL162 824, 10WA11 3493 | Bore | Private | Domestic | Domestic | | 19/03/2004 | 20.50 | 23.20 | 239 | 4.40 | 2.000 | | 946m | South East |
| GW111 486 | 10BL604 480 | Bore | Private | Monitoring Bore | Monitoring Bore | | 03/02/2011 | 2.00 | 2.00 | | | | | 949m | South |
| GW203 386 | | Bore | Private | | Monitoring Bore | MW2 | 23/04/2015 | 2.80 | 2.80 | | 2.30 | | | 955m | South |
| GW203 387 | | Bore | Private | | Monitoring Bore | MW3 | 23/04/2015 | 7.00 | 7.00 | | 2.50 | | | 955m | South |
| GW112 480 | 10BL604 489 | Bore | Private | Monitoring Bore | Monitoring Bore | Worthbrook - MW03 | 15/02/2011 | 7.00 | 7.00 | 584 | 5.50 | | | 956m | South West |
| GW111 487 | 10BL604 480 | Bore | Private | Monitoring Bore | Monitoring Bore | | 03/02/2011 | 2.40 | 2.40 | | | | | 960m | South |

| GW No. | Licence No | Work Type | Owner Type | Authorised Purpose | Intended Purpose | Name | Complete Date | Final Depth (m) | Drilled Depth (m) | Salinity (mg/L) | SWL (m) | Yield (L/s) | Elev (AHD) | Dist | Dir |
|-----------|---------------------------------------|-----------|------------|--------------------------------------|--------------------------------------|-------------------|---------------|-----------------|-------------------|-----------------|---------|-------------|------------|-------|------------|
| GW108 653 | 10BL601 557, 10WA11 4374 | Spear | Private | Domestic | Domestic | | 17/04/2007 | 12.00 | 12.00 | | | | | 962m | South East |
| GW108 846 | 10BL601 652 | Bore | Private | Domestic | Domestic | | 20/04/2006 | 8.00 | 8.00 | | | | | 971m | South East |
| GW112 479 | 10BL604 489 | Bore | Private | Monitoring Bore | Monitoring Bore | Worthbrook - MW02 | 15/02/2011 | 7.00 | 7.00 | 613 | 5.10 | | | 972m | South West |
| GW111 488 | 10BL604 480 | Bore | Private | Monitoring Bore | Monitoring Bore | | 03/02/2011 | 3.00 | 3.00 | 1817 | 2.10 | 0.100 | | 973m | South |
| GW023 585 | 10BL017 518, 10WA11 2912 | Spear | Private | Domestic | General Use | | 01/03/1966 | 4.50 | 4.60 | | | | | 978m | South East |
| GW017 729 | 10BL008 396 | Bore | Local Govt | Recreation (groundwater) | Recreation (groundwater) | | 01/01/1942 | 30.40 | 30.50 | Good | | | | 981m | East |
| GW042 834 | 10BL105 619, 10BL162 081, 10CA11 4621 | Bore | Local Govt | Irrigation, Recreation (groundwater) | Irrigation, Recreation (groundwater) | | 01/11/1976 | 31.10 | 31.10 | | | | | 981m | East |
| GW203 385 | | Bore | Private | | Monitoring Bore | MW1 | 23/04/2015 | 6.20 | 6.20 | | 2.20 | | | 981m | South |
| GW106 856 | 10BL163 087, 10WA11 3524 | Spear | Private | Domestic | Domestic | | 21/12/2004 | 7.93 | 7.93 | Good | 2.13 | 1.000 | | 990m | South East |
| GW100 939 | 10BL156 892, 10WA11 3082 | Bore | Private | Domestic | Domestic | | 21/08/1995 | 5.50 | 5.50 | Good | 2.44 | 1.000 | | 990m | South East |
| GW108 632 | 10BL165 385, 10WA11 3969 | Spear | Private | Domestic | Domestic | | 15/08/2005 | 7.32 | 7.32 | Good | 3.96 | 1.000 | | 1006m | South East |
| GW108 491 | 10BL600 658, 10WA11 4191 | Spear | Private | Domestic | Domestic | | 08/01/2007 | 7.00 | 7.00 | Good | 5.00 | 0.500 | | 1008m | South East |
| GW105 525 | 10BL159 952, 10WA11 3298 | Bore | | Domestic | Domestic | | 18/11/2003 | 5.49 | 5.49 | | 2.75 | 1.000 | | 1010m | North East |
| GW104 834 | 10BL161 173, 10WA11 3328 | Bore | Private | Domestic | Domestic | | 07/12/2002 | 5.80 | 5.80 | | 2.44 | 1.000 | | 1015m | South East |
| GW023 144 | 10BL016 800, 10WA11 2845 | Spear | Private | Domestic | General Use | | 01/01/1942 | 4.80 | | Good | | | | 1021m | South East |
| GW100 359 | 10BL157 618, 10WA11 3170 | Spear | Private | Domestic | Domestic | | 12/09/1995 | 5.50 | 5.50 | Good | 2.74 | 1.000 | | 1021m | South East |
| GW106 046 | 10BL162 628, 10WA11 3460 | Bore | | Domestic | | | 07/06/2005 | | | | | | | 1024m | South West |
| GW072 622 | 10BL156 770, 10WA11 4631 | Bore | Local Govt | Industrial, Recreation (groundwater) | Industrial, Recreation (groundwater) | | 28/11/1994 | 16.00 | 16.00 | 9000 | 2.95 | 1.600 | | 1036m | South |
| GW114 917 | 10WA11 9150 | Spear | Private | Domestic | Domestic | | 04/03/2015 | 9.15 | 9.15 | | 5.49 | 1.000 | | 1044m | South East |
| GW106 364 | 10BL163 835, 10WA11 3691 | Bore | | Domestic | | | 23/08/2005 | | | | | | | 1049m | South East |
| GW051 728 | | Bore | Private | | Monitoring Bore | | 01/12/1980 | 8.30 | 8.30 | 0-500 ppm | | | | 1054m | South |

| GW No. | Licence No | Work Type | Owner Type | Authorised Purpose | Intended Purpose | Name | Complete Date | Final Depth (m) | Drilled Depth (m) | Salinity (mg/L) | SWL (m) | Yield (L/s) | Elev (AHD) | Dist | Dir |
|-----------|---------------------------------------|-----------|------------|-------------------------------------|--------------------------|------------------------|---------------|-----------------|-------------------|-----------------|---------|-------------|------------|-------|------------|
| GW106 602 | 10BL163 744, 10WA11 3670 | Spear | Private | Domestic | Domestic | | 28/08/2004 | 6.10 | 6.10 | | 3.50 | 1.000 | | 1055m | South East |
| GW106 093 | 10BL162 896, 10WA11 3507 | Spear | Private | Domestic | Domestic | | 18/04/2004 | 5.18 | 5.19 | | 2.13 | 1.000 | | 1059m | South East |
| GW105 736 | 10BL162 854, 10WA11 3499 | Bore | | Domestic | | | 19/04/2005 | | | | | | | 1066m | South East |
| GW112 904 | 10BL604 599 | Bore | Private | Monitoring Bore | Monitoring Bore | Moore Park Golf Course | 12/05/2011 | 9.00 | 9.00 | | 8.10 | | | 1067m | East |
| GW104 133 | 10BL159 785, 10BL159 928, 10WA11 4701 | Bore | | Recreation (groundwater), Test Bore | Recreation (groundwater) | | 28/07/2000 | 20.50 | 35.00 | Fresh | | | | 1068m | North East |
| GW110 539 | 10BL601 395, 10WA11 4336 | Spear | Private | Domestic | Domestic | | 07/10/2009 | 10.00 | 10.00 | | | | | 1082m | South East |
| GW017 356 | 10BL008 397 | Bore | Local Govt | Monitoring Bore | Recreation (groundwater) | | 01/01/1942 | 30.40 | 30.50 | Good | | | | 1082m | North East |
| GW025 718 | 10BL016 426, 10WA11 2816 | Spear | Private | Domestic | General Use | | 01/11/1965 | 3.60 | 3.70 | Good | | | | 1083m | South East |
| GW110 270 | 10BL165 643, 10WA11 4008 | Bore | Private | Domestic | Domestic | | 16/01/2006 | 6.00 | 6.00 | Good | 4.00 | 0.500 | | 1085m | South East |
| GW106 182 | 10BL162 821, 10WA11 3491 | Spear | Private | Domestic | Domestic | | 14/07/2004 | 4.00 | 4.00 | Good | 2.00 | 0.500 | | 1097m | South East |
| GW072 787 | | Spear | Private | | Domestic | | 14/01/1995 | 5.50 | 5.50 | Good | | | | 1098m | South East |
| GW106 772 | 10BL157 060, 10WA11 3107 | Spear | Private | Domestic | Domestic | | 10/09/1995 | 5.00 | 5.00 | | | | | 1103m | South East |
| GW112 397 | 10WA11 8646 | Spear | Private | Domestic | Domestic | | 16/04/2013 | 7.32 | 7.32 | Good | 3.05 | 1.000 | | 1104m | South East |
| GW105 134 | 10BL157 056, 10WA11 3105 | Bore | Private | Domestic | Domestic | | 11/09/1995 | 5.00 | 5.00 | | | | | 1106m | South East |
| GW113 144 | 10BL604 599 | Bore | Private | Monitoring Bore | Monitoring Bore | Moore Park Golf Course | 12/05/2011 | 9.75 | 9.75 | | | | | 1111m | East |
| GW051 725 | | Bore | Private | | Monitoring Bore | | 01/02/1980 | 8.00 | 8.00 | 0-500 ppm | | | | 1111m | South |
| GW112 385 | 10WA11 8623 | Spear | Private | Domestic | Domestic | | 17/03/2013 | 5.49 | 5.49 | | 3.05 | 1.000 | | 1112m | South East |
| GW111 621 | 10BL164 152, 10WA11 3739 | Spear | Private | Domestic | Domestic | | 01/01/2004 | 6.00 | 6.00 | | 4.00 | | | 1112m | South East |
| GW107 551 | 10BL165 618, 10WA11 4005 | Spear | Private | Domestic | Domestic | | 18/11/2005 | 6.71 | 6.71 | Good | 3.50 | 1.000 | | 1113m | South East |
| GW101 933 | 10BL156 973, 10WA11 3092 | Bore | | Domestic | Domestic | | 11/01/1996 | 2.20 | 2.20 | | 2.10 | | | 1121m | South East |
| GW113 145 | 10BL604 599 | Bore | Private | Monitoring Bore | Monitoring Bore | Moore Park Golf Course | 13/05/2011 | 9.70 | 9.74 | | | | | 1123m | East |

| GW No. | Licence No | Work Type | Owner Type | Authorised Purpose | Intended Purpose | Name | Complete Date | Final Depth (m) | Drilled Depth (m) | Salinity (mg/L) | SWL (m) | Yield (L/s) | Elev (AHD) | Dist | Dir |
|-----------|--------------------------|-----------|------------|--------------------------------------|--------------------------|------|---------------|-----------------|-------------------|-----------------|---------|-------------|------------|-------|------------|
| GW105 575 | 10BL162 490, 10WA11 3436 | Bore | Private | Domestic | Domestic | | 04/01/2004 | 7.00 | 7.00 | | | | | 1124m | South East |
| GW017 345 | | Bore | Private | | Industrial | | 01/10/1954 | 13.70 | 13.70 | Good | 5.40 | 10.100 | | 1130m | South |
| GW107 603 | 10BL162 349, 10WA11 3411 | Spear | Private | Domestic | Domestic | | 15/10/2004 | 7.00 | 7.00 | | | | | 1132m | South East |
| GW103 774 | 10BL156 600, 10WA11 3072 | Bore | | Domestic | Domestic | | 12/03/1995 | 6.00 | 6.00 | | 4.00 | | | 1132m | South East |
| GW051 729 | | Bore | Private | | Monitoring Bore | | 01/12/1980 | 8.50 | 8.50 | 0-500 ppm | | | 20.82 | 1133m | South |
| GW025 717 | 10BL016 557, 10WA11 2825 | Spear | Private | Domestic | General Use | | 01/10/1965 | 3.60 | | | | | | 1134m | South East |
| GW051 726 | | Bore | Private | | Monitoring Bore | | 01/02/1980 | 8.00 | 8.00 | 0-500 ppm | | | | 1135m | South |
| GW108 400 | 10BL600 676, 10WA11 4193 | Spear | Private | Domestic | | | 15/10/2007 | 7.01 | | Good | 3.96 | 1.000 | | 1137m | South East |
| GW113 310 | 10BL163 382, 10WA11 3571 | Spear | Private | Domestic | Domestic | | 01/01/2004 | 9.00 | 9.00 | | | 4.000 | | 1140m | South East |
| GW105 440 | 10BL162 159, 10WA11 3357 | Bore | | Domestic | Domestic | | 20/10/2003 | 5.19 | 5.19 | | 2.75 | 1.000 | | 1148m | South East |
| GW107 213 | 10BL164 994, 10WA11 3901 | Spear | Private | Domestic | Domestic | | 05/07/2005 | 6.00 | 6.00 | | 2.00 | 0.500 | | 1150m | South East |
| GW038 046 | 10BL102 456, 10CA11 4621 | Bore | Local Govt | Irrigation, Recreation (groundwater) | Recreation (groundwater) | | 01/11/1974 | 24.30 | 24.40 | Good | | | | 1152m | East |
| GW051 727 | | Bore | Private | | Monitoring Bore | | 01/12/1980 | 8.00 | 8.00 | 0-500 ppm | | | | 1165m | South |
| GW108 440 | 10BL165 741, 10WA11 4037 | Spear | Private | Domestic | Domestic | | 03/11/2005 | 5.00 | 5.00 | Good | 3.00 | 0.500 | | 1169m | South East |
| GW051 730 | | Bore | Private | | Monitoring Bore | | 01/12/1980 | 0.00 | 8.30 | 0-500 ppm | | | | 1171m | South |
| GW111 158 | 10BL600 566, 10WA11 4169 | Spear | Private | Domestic | Domestic | | 01/01/2003 | 14.00 | 14.00 | | | | | 1182m | South East |
| GW105 040 | 10BL161 099, 10WA11 3326 | Bore | | Domestic | Domestic | | 20/03/2003 | 8.00 | 8.00 | | 5.00 | 1.000 | | 1185m | South East |
| GW106 028 | 10BL162 949, 10WA11 3511 | Spear | Private | Domestic | Domestic | | 21/06/2004 | 5.00 | 5.00 | Good | 3.00 | 0.500 | | 1186m | South East |
| GW105 508 | 10BL162 631, 10WA11 3462 | Bore | | Domestic | Domestic | | 01/01/2000 | 7.00 | 7.00 | | | 0.050 | | 1187m | South East |
| GW109 313 | 10BL602 424, 10WA11 4510 | Spear | Private | Domestic | Domestic | | 09/09/2008 | 84.00 | | 200 | 23.00 | 1.000 | | 1187m | South East |
| GW102 362 | 10BL158 856 | Bore | | Monitoring Bore | Monitoring Bore | | 01/01/1998 | 3.00 | | | 1.75 | | | 1198m | West |

| GW No. | Licence No | Work Type | Owner Type | Authorised Purpose | Intended Purpose | Name | Complete Date | Final Depth (m) | Drilled Depth (m) | Salinity (mg/L) | SWL (m) | Yield (L/s) | Elev (AHD) | Dist | Dir |
|----------|------------------------------------|-----------|------------|--------------------------------------|--------------------------------------|------|---------------|-----------------|-------------------|-----------------|---------|-------------|------------|-------|------------|
| GW105019 | 10BL153144, 10CA114621 | Bore | Private | Irrigation, Recreation (groundwater) | Recreation (groundwater) | | 26/05/1993 | 30.00 | 30.00 | | 7.80 | 1.890 | | 1202m | East |
| GW109118 | 10BL602249, 10WA114472 | Bore | Private | Domestic | Domestic | | 25/07/2008 | 7.63 | | Good | 3.05 | 1.000 | | 1206m | South East |
| GW102358 | 10BL158856 | Bore | | Monitoring Bore | Monitoring Bore | | 01/01/1998 | 6.00 | | | 1.63 | | | 1215m | West |
| GW023275 | 10BL016918 | Spear | Local Govt | Horticulture | General Use | | 01/09/1965 | 5.70 | 5.80 | | | | | 1217m | South |
| GW115735 | | | | | Domestic | | 13/02/2016 | 9.00 | | | 5.00 | | | 1219m | South |
| GW108703 | 10BL601650, 10WA114398 | Bore | Private | Domestic | Domestic | | 01/01/1982 | 8.00 | | | | 40.000 | | 1219m | South East |
| GW108734 | 10BL601448, 10WA114352 | Spear | Private | Domestic | Domestic | | 19/03/2007 | 6.10 | 6.10 | Good | | 1.000 | | 1221m | South East |
| GW115723 | | | | | Domestic | | 29/01/2018 | 9.00 | | | 0.00 | | | 1221m | South |
| GW102363 | 10BL158856 | Bore | | Monitoring Bore | Monitoring Bore | | 01/01/1998 | 3.00 | | | 1.82 | | | 1223m | West |
| GW102364 | 10BL158856 | Bore | | Monitoring Bore | Monitoring Bore | | 01/01/1998 | 3.00 | | | 1.82 | | | 1223m | West |
| GW107881 | 10BL600088, 10WA114098 | Spear | | Domestic | Domestic | | 20/03/2006 | 7.00 | | | | | | 1227m | South East |
| GW111557 | 10BL600797, 10WA114224 | Spear | Private | Domestic | Domestic | | 25/01/2007 | 8.00 | 8.00 | | | | | 1230m | South East |
| GW102365 | 10BL158856 | Bore | | Monitoring Bore | Monitoring Bore | | 01/01/1998 | 6.00 | | | 3.65 | | | 1232m | West |
| GW026142 | 10BL019576, 10WA112987 | Bore | Private | Domestic | General Use | | 01/02/1967 | 12.40 | 12.50 | | | | | 1233m | South |
| GW108403 | 10BL600688, 10WA114196 | Spear | Private | Domestic | Domestic | | 15/12/2006 | 5.00 | 5.00 | | | | | 1234m | South East |
| GW110538 | 10BL603119, 10WA114570 | Spear | Private | Domestic | Domestic | | 08/09/2009 | 8.00 | 8.00 | | | | | 1234m | South East |
| GW104131 | 10BL159784, 10BL159927, 10WA114699 | Bore | | Recreation (groundwater), Test Bore | Recreation (groundwater) | | 03/08/2000 | 20.00 | 35.00 | | | | | 1237m | North East |
| GW102361 | 10BL158856 | Bore | | Monitoring Bore | Monitoring Bore | | 01/01/1998 | 6.00 | | | 0.79 | | | 1241m | West |
| GW102359 | 10BL158856 | Bore | | Monitoring Bore | Monitoring Bore | | 01/01/1998 | 6.00 | | | 0.83 | | | 1241m | West |
| GW100293 | 10BL153233, 10CA114621 | Bore | Private | Irrigation, Recreation (groundwater) | Irrigation, Recreation (groundwater) | | 23/02/1994 | 18.00 | 20.00 | Good | 6.90 | 7.500 | | 1243m | East |
| GW108418 | 10BL600796, 10WA114223 | Spear | Private | Domestic | Domestic | | 30/01/2007 | 6.00 | 6.00 | | | | | 1244m | South East |
| GW102356 | 10BL158856 | Bore | | Monitoring Bore | Monitoring Bore | | 01/01/1998 | 6.00 | | | 3.32 | | | 1248m | West |

| GW No. | Licence No | Work Type | Owner Type | Authorised Purpose | Intended Purpose | Name | Complete Date | Final Depth (m) | Drilled Depth (m) | Salinity (mg/L) | SWL (m) | Yield (L/s) | Elev (AHD) | Dist | Dir |
|-----------|--|-----------|------------|---|--------------------------|------|---------------|-----------------|-------------------|-----------------|---------|-------------|------------|-------|------------|
| GW105 492 | 10BL162 700, 10WA11 3474 | Bore | | Domestic | Domestic | | 15/04/2004 | 6.71 | 6.71 | | 4.58 | 1.000 | | 1252m | South East |
| GW102 360 | 10BL158 856 | Bore | | Monitoring Bore | Monitoring Bore | | 01/01/1998 | 6.00 | | | 1.17 | | | 1252m | West |
| GW023 419 | 10BL017 015, 10WA11 2858 | Spear | Private | Domestic | Domestic | | 07/08/1974 | | | | | 0.080 | | 1265m | East |
| GW102 357 | 10BL158 856 | Bore | | Monitoring Bore | Monitoring Bore | | 01/01/1998 | 6.00 | | | 2.69 | | | 1265m | West |
| GW106 328 | 10BL162 970, 10BL162 972, 10BL603 528, 10WA11 4586 | Bore | | Domestic, Recreation (groundwater), Test Bore | Domestic | | 12/06/2004 | 9.50 | 9.50 | | | | | 1267m | North East |
| GW105 920 | 10BL161 710, 10BL600 596, 10BL603 529, 10WA11 4587 | Bore | | Domestic, Recreation (groundwater), Test Bore | Domestic | | 13/05/2005 | | 14.00 | | 6.00 | | | 1270m | North East |
| GW027 462 | 10BL020 600 | Bore | Private | Industrial | General Use | | 01/07/1967 | 20.70 | 20.70 | Other | | | | 1273m | South East |
| GW107 391 | 10BL163 366, 10WA11 3565 | Spear | Private | Domestic | Domestic | | 10/12/2004 | 7.01 | 7.02 | Good | 3.66 | 1.000 | | 1273m | South East |
| GW106 798 | 10BL163 600, 10WA11 3627 | Spear | Private | Domestic | Domestic | | 19/12/2004 | 10.00 | 10.00 | | | | | 1274m | East |
| GW104 945 | 10BL160 495, 10WA11 3317 | Bore | Private | Domestic | Domestic | | 08/02/2000 | 7.32 | 7.32 | | 4.27 | 1.000 | | 1277m | South East |
| GW109 098 | 10BL162 923, 10WA11 3510 | Spear | Private | Domestic | Domestic | | 23/07/2008 | 10.68 | | | 6.10 | 1.000 | | 1278m | South East |
| GW107 643 | 10BL164 000, 10WA11 3718 | Spear | Private | Domestic | Domestic | | 19/07/2005 | 7.00 | 7.00 | Good | 5.00 | 0.500 | | 1299m | South East |
| GW106 945 | 10BL164 837, 10WA11 3867 | Spear | Private | Domestic | Domestic | | 15/04/2005 | 9.50 | 9.50 | | | | | 1300m | South East |
| GW109 946 | 10BL602 187, 10WA11 4462 | Spear | Private | Domestic | Domestic | | 05/02/2009 | 5.00 | 5.00 | Good | 2.00 | 0.500 | | 1305m | South |
| GW104 832 | 10BL161 176, 10WA11 3329 | Bore | Private | Domestic | Domestic | | 07/12/2000 | 7.32 | 7.32 | | 3.96 | 1.250 | | 1306m | South East |
| GW113 807 | 10BL603 258 | Bore | Private | Monitoring Bore | Monitoring Bore | | 22/01/2010 | 4.20 | 4.20 | | | | | 1310m | South West |
| GW072 922 | | Spear | Private | | Domestic | | 22/02/1995 | 6.70 | 6.70 | | | | | 1311m | South East |
| GW038 009 | 10BL101 948 | Bore | Private | Recreation (groundwater) | Recreation (groundwater) | | 01/09/1969 | 21.30 | 22.90 | Good | | | | 1322m | East |
| GW105 964 | 10BL162 729, 10WA11 3478 | (Unknown) | Private | Domestic | Domestic | | 01/06/2004 | 9.50 | 9.50 | | | | | 1326m | South East |
| GW113 190 | 10BL605 409 | Bore | Private | Monitoring Bore | Monitoring Bore | | 05/07/2013 | 9.00 | 9.00 | | | | | 1327m | South |

| GW No. | Licence No | Work Type | Owner Type | Authorised Purpose | Intended Purpose | Name | Complete Date | Final Depth (m) | Drilled Depth (m) | Salinity (mg/L) | SWL (m) | Yield (L/s) | Elev (AHD) | Dist | Dir |
|----------|--|-----------|---------------------|---|------------------|--|---------------|-----------------|-------------------|-----------------|---------|-------------|------------|-------|------------|
| GW101728 | 10BL157144, 10WA113118 | Bore | | Domestic | Domestic | | 10/10/1995 | 4.58 | 4.58 | Good | 1.52 | 1.000 | | 1328m | South |
| GW104057 | 10BL160241, 10WA113304 | Bore | | Domestic | Domestic | | 02/11/2000 | 14.00 | 14.00 | | | | | 1331m | East |
| GW013514 | 10BL008711 | Spear | Private | Industrial | Industrial | | 01/03/1958 | 9.10 | 9.10 | Good | | | | 1333m | South |
| GW106177 | 10BL163428, 10BL600644, 10WA114187 | Spear | Private | Domestic | Domestic | | 01/01/2007 | 8.00 | 8.00 | | 2.00 | 2.500 | | 1333m | East |
| GW113799 | 10BL603258 | Bore | Private | Monitoring Bore | Monitoring Bore | | 22/01/2010 | 4.10 | 4.10 | | | | | 1341m | South West |
| GW106435 | 10BL163960, 10WA113708 | Spear | Private | Domestic | Domestic | | 20/09/2004 | 12.81 | 12.81 | | 8.23 | 1.000 | | 1342m | East |
| GW075017 | | Bore | NSW Office of Water | | Monitoring Bore | BOTANY BOREFIELD AT AUSTRALIAN GOLF COURSE | 07/07/1998 | 28.50 | 29.50 | Fresh | 1.75 | | 8.56 | 1342m | South East |
| GW113808 | 10BL603258 | Bore | Private | Monitoring Bore | Monitoring Bore | | 22/01/2010 | 4.20 | 4.20 | | | | | 1346m | South West |
| GW113809 | 10BL603258 | Bore | Private | Monitoring Bore | Monitoring Bore | | 22/01/2010 | 4.50 | 4.50 | | | | | 1351m | South West |
| GW042159 | | Bore | NSW Office of Water | | Monitoring Bore | | | 24.00 | | | | | 24.82 | 1352m | South East |
| GW107348 | 10BL165062, 10WA113911 | Spear | Private | Domestic | Domestic | | 19/07/2005 | 13.42 | 13.42 | | 9.15 | 1.000 | | 1354m | South East |
| GW113800 | 10BL603258 | Bore | Private | Monitoring Bore | Monitoring Bore | | 22/01/2010 | 4.60 | 4.60 | | | | | 1355m | South West |
| GW105999 | 10BL162445, 10WA113429 | Spear | Private | Domestic | Domestic | | 22/03/2004 | 10.68 | 10.68 | | | 1.000 | | 1360m | South East |
| GW107534 | 10BL165409, 10WA113973 | Spear | Private | Domestic | Domestic | | 05/09/2005 | 6.10 | 6.10 | Good | 2.44 | 1.000 | | 1360m | South East |
| GW113824 | 10BL603258 | Bore | Private | Monitoring Bore | Monitoring Bore | | 22/01/2010 | 3.05 | 3.05 | | | | | 1361m | West |
| GW051731 | | Bore | Private | | Monitoring Bore | | 01/12/1980 | 8.00 | 8.00 | 501-1000 ppm | | | | 1363m | South |
| GW105076 | 10BL161711, 10BL162107, 10BL163813, 10BL603530, 10WA114588 | Bore | | Domestic, Recreation (groundwater), Test Bore | Domestic | | 30/04/2003 | 10.00 | 10.00 | | 6.00 | 1.000 | | 1363m | North East |
| GW105919 | 10BL161675, 10WA113341 | Bore | | Domestic | | | 13/05/2005 | | | | | | | 1369m | East |
| GW113803 | 10BL603258 | Bore | Private | Monitoring Bore | Monitoring Bore | | 22/01/2010 | 5.80 | | | | | | 1371m | West |
| GW113823 | 10BL603258 | Bore | Private | Monitoring Bore | Monitoring Bore | | 22/01/2010 | 3.20 | 3.20 | | | | | 1374m | West |
| GW113801 | 10BL603258 | Bore | Private | Monitoring Bore | Monitoring Bore | | 22/01/2010 | 4.50 | 4.50 | | | | | 1376m | South West |

| GW No. | Licence No | Work Type | Owner Type | Authorised Purpose | Intended Purpose | Name | Complete Date | Final Depth (m) | Drilled Depth (m) | Salinity (mg/L) | SWL (m) | Yield (L/s) | Elev (AHD) | Dist | Dir |
|-----------|--------------------------|---------------------|------------|--------------------|------------------|------|---------------|-----------------|-------------------|-----------------|---------|-------------|------------|-------|------------|
| GW107 509 | 10BL163 643, 10WA11 3640 | Spear | Private | Domestic | Domestic | | 25/08/2005 | 10.00 | 10.00 | | | | | 1383m | East |
| GW107 137 | 10BL164 534, 10WA11 3808 | Spear | Private | Domestic | Domestic | | 03/05/2005 | 7.63 | 7.63 | | 3.96 | 1.000 | | 1387m | South East |
| GW113 802 | 10BL603 258 | Bore | Private | Monitoring Bore | Monitoring Bore | | 22/01/2010 | 6.10 | 6.10 | | | | | 1388m | West |
| GW113 804 | 10BL603 258 | Bore | Private | Monitoring Bore | Monitoring Bore | | 22/01/2010 | 6.00 | 6.00 | | | | | 1389m | West |
| GW107 430 | 10BL165 324, 10WA11 3961 | Spear | Private | Domestic | Domestic | | 12/09/2005 | 9.15 | 9.15 | Good | 3.10 | 1.000 | | 1390m | South East |
| GW104 928 | 10BL160 633, 10WA11 3319 | Bore | Private | Domestic | Domestic | | 28/10/2002 | 9.00 | 9.00 | | 5.80 | 0.400 | | 1391m | South East |
| GW017 354 | 10BL008 562 | Bore | Private | Industrial | Industrial | | 01/01/1939 | 16.40 | | | | | | 1404m | South |
| GW106 537 | 10BL163 696, 10WA11 3653 | Spear | Private | Domestic | Domestic | | 09/10/2004 | 10.00 | 10.00 | | | | | 1411m | East |
| GW106 693 | 10BL164 313, 10WA11 3773 | Spear | Private | Domestic | Domestic | | 21/11/2004 | 11.29 | 11.29 | Good | 7.93 | 1.000 | | 1413m | East |
| GW113 821 | 10BL603 258 | Bore | Private | Monitoring Bore | Monitoring Bore | | 22/01/2010 | 4.60 | 4.60 | | | | | 1425m | South West |
| GW113 813 | 10BL603 258 | Bore | Private | Monitoring Bore | Monitoring Bore | | 22/01/2010 | 6.10 | 6.10 | | | | | 1428m | West |
| GW113 822 | 10BL603 258 | Bore | Private | Monitoring Bore | Monitoring Bore | | 22/01/2010 | 1.86 | 1.86 | | | | | 1429m | South West |
| GW113 815 | 10BL603 258 | Bore | Private | Monitoring Bore | Monitoring Bore | | 22/01/2010 | 6.10 | 6.10 | | | | | 1432m | West |
| GW113 811 | 10BL603 258 | Bore | Private | Monitoring Bore | Monitoring Bore | | 22/01/2010 | 5.40 | 5.40 | | | | | 1440m | West |
| GW113 812 | 10BL603 258 | Bore | Private | Monitoring Bore | Monitoring Bore | | 22/01/2010 | 6.10 | 6.10 | | | | | 1444m | West |
| GW113 192 | 10BL605 409 | Bore | Private | Monitoring Bore | Monitoring Bore | | 05/07/2013 | 5.30 | 5.30 | | | | | 1445m | South |
| GW028 844 | 10BL023 115 | Bore open thru rock | Private | Industrial | Industrial | | 01/11/1968 | 13.70 | 13.70 | | | | | 1445m | South |
| GW113 191 | 10BL605 409 | Bore | Private | Monitoring Bore | Monitoring Bore | | 05/07/2013 | 8.00 | 8.00 | | | | | 1445m | South |
| GW113 805 | 10BL603 258 | Bore | Private | Monitoring Bore | Monitoring Bore | | 22/01/2010 | 4.60 | 4.60 | | | | | 1446m | South West |
| GW109 270 | 10BL164 852, 10WA11 3871 | Bore | Private | Domestic | Domestic | | 26/08/2008 | 11.00 | | | 2.00 | 2.500 | | 1452m | East |
| GW113 814 | 10BL603 258 | Bore | Private | Monitoring Bore | Monitoring Bore | | 22/01/2010 | 3.80 | 3.80 | | | | | 1455m | South West |
| GW113 818 | 10BL603 258 | Bore | Private | Monitoring Bore | Monitoring Bore | | 22/01/2010 | 4.40 | 4.40 | | | | | 1456m | South West |
| GW113 806 | 10BL603 258 | Bore | Private | Monitoring Bore | Monitoring Bore | | 22/01/2010 | 4.10 | 4.10 | | | | | 1465m | South West |
| GW113 810 | 10BL603 258 | Bore | Private | Monitoring Bore | Monitoring Bore | | 22/01/2010 | 4.60 | 4.60 | | | | | 1466m | South West |
| GW104 525 | 10BL160 923 | Bore | Private | Monitoring Bore | Monitoring Bore | | 13/11/2002 | 17.65 | 17.65 | Good | 2.00 | 7.000 | | 1467m | East |
| GW017 834 | 10BL008 563 | Bore | Private | Industrial | Industrial | | 01/11/1955 | 14.90 | 15.00 | | | | | 1468m | South |
| GW113 820 | 10BL603 258 | Bore | Private | Monitoring Bore | Monitoring Bore | | 22/01/2010 | 5.00 | 5.00 | | | | | 1469m | South West |

| GW No. | Licence No | Work Type | Owner Type | Authorised Purpose | Intended Purpose | Name | Complete Date | Final Depth (m) | Drilled Depth (m) | Salinity (mg/L) | SWL (m) | Yield (L/s) | Elev (AHD) | Dist | Dir |
|-----------|--------------------------|-----------|------------|--------------------------------------|--------------------------|------|---------------|-----------------|-------------------|-----------------|---------|-------------|------------|-------|------------|
| GW113 817 | 10BL603 258 | Bore | Private | Monitoring Bore | Monitoring Bore | | 22/01/2010 | 3.70 | 3.70 | | | | | 1477m | South West |
| GW106 730 | 10BL164 248, 10WA11 3765 | Spear | Private | Domestic | Domestic | | 28/10/2004 | 15.00 | 15.00 | 334 | 12.00 | 1.000 | | 1481m | East |
| GW101 759 | 10BL157 335 | Bore | | Domestic | Domestic | | 12/11/1995 | 10.98 | 10.98 | Good | 8.24 | 1.000 | | 1488m | East |
| GW101 640 | 10BL153 145, 10CA11 4621 | Bore | Private | Irrigation, Recreation (groundwater) | Recreation (groundwater) | | 30/07/1993 | 17.90 | 17.90 | | 7.00 | | | 1498m | North East |
| GW105 965 | 10BL162 787, 10WA11 3486 | (Unknown) | Private | Domestic | Domestic | | 17/03/2004 | 9.50 | 9.50 | | | | | 1498m | East |
| GW113 819 | 10BL603 258 | Bore | Private | Monitoring Bore | Monitoring Bore | | 22/01/2010 | 3.25 | 3.25 | | | | | 1501m | South West |
| GW024 367 | 10BL018 457 | Spear | Private | Commercial | General Use | | 01/07/1966 | 4.20 | 4.30 | Good | | | | 1508m | South East |
| GW103 691 | 10BL160 091, 10WA11 3302 | Bore | Private | Domestic | Domestic | | 03/05/2001 | 9.00 | 9.00 | | | | | 1520m | East |
| GW107 336 | 10BL165 316, 10WA11 3959 | Spear | Private | Domestic | Domestic | | 15/08/2005 | 7.00 | 7.00 | | | | | 1534m | South East |
| GW100 268 | 10BL152 893 | Bore | Private | Test Bore | Test Bore | | 28/09/1993 | 18.00 | 18.00 | | 8.20 | | | 1538m | North East |
| GW108 433 | 10BL600 969, 10WA11 4253 | Spear | Private | Domestic | Domestic | | 29/01/2007 | 12.81 | 12.81 | Good | 8.10 | 1.000 | | 1539m | South East |
| GW108 228 | 10BL600 464, 10WA11 4150 | Spear | Private | Domestic | Domestic | | 02/09/2006 | 17.00 | 17.00 | | | | | 1550m | East |
| GW108 428 | 10BL600 893, 10WA11 4240 | Bore | Private | Domestic | Domestic | | 08/01/2007 | 8.00 | 8.00 | | | | | 1588m | South East |
| GW113 816 | 10BL603 258 | Bore | Private | Monitoring Bore | Monitoring Bore | | 22/01/2010 | 5.75 | 5.75 | | | | | 1596m | South West |
| GW072 328 | 10BL155 241 | Bore | Private | Industrial | Industrial | | 18/06/1994 | 13.00 | 14.00 | | | | | 1598m | South West |
| GW065 532 | | Bore | Private | | Industrial | | 01/11/1990 | 18.00 | | | | | | 1598m | South West |
| GW110 340 | 10BL165 553 | Well | Private | Monitoring Bore | Monitoring Bore | | 21/10/2004 | 4.00 | 4.00 | 140 | 2.36 | | | 1600m | South East |
| GW110 335 | 10BL165 553 | Well | Private | Monitoring Bore | Monitoring Bore | | 18/10/2004 | 4.00 | 4.00 | 133 | 2.88 | | | 1601m | South East |
| GW017 782 | 10BL009 960 | Bore | Private | Industrial (low Security) | Industrial | | 01/09/1959 | 15.50 | 15.50 | | | | | 1608m | South West |
| GW108 275 | 10BL600 132, 10WA11 4106 | Spear | Private | Domestic | Domestic | | 01/05/2006 | 12.00 | 12.00 | | 8.00 | | | 1613m | South East |
| GW110 341 | 10BL165 553 | Well | Private | Monitoring Bore | Monitoring Bore | | 23/11/2004 | 4.00 | 4.00 | 140 | 2.51 | | | 1613m | South East |
| GW105 938 | 10BL162 977, 10WA10 8677 | Bore | | Domestic | | | 20/05/2005 | | | | | | | 1614m | West |
| GW110 336 | 10BL165 553 | Well | Private | Monitoring Bore | Monitoring Bore | | 18/10/2004 | 4.00 | 4.00 | 251 | 2.57 | | | 1615m | South East |
| GW107 431 | 10BL165 301, 10WA11 3952 | Spear | Private | Domestic | Domestic | | 08/09/2005 | 7.63 | 7.63 | Good | 3.50 | 1.000 | | 1616m | South East |
| GW102 476 | 10BL157 882 | Bore | | Monitoring Bore | Monitoring Bore | | 01/01/1999 | 4.00 | | | | | | 1616m | North |

| GW No. | Licence No | Work Type | Owner Type | Authorised Purpose | Intended Purpose | Name | Complete Date | Final Depth (m) | Drilled Depth (m) | Salinity (mg/L) | SWL (m) | Yield (L/s) | Elev (AHD) | Dist | Dir |
|-----------|--------------------------|-----------|------------|--------------------------|--------------------------|------|---------------|-----------------|-------------------|-----------------|---------|-------------|------------|-------|------------|
| GW107 681 | 10BL163 088 | Bore | | Dewatering (groundwater) | | | 15/12/2006 | | | | | | | 1617m | South East |
| GW110 339 | 10BL165 553 | Well | Private | Monitoring Bore | Monitoring Bore | | 20/10/2004 | 4.00 | 4.00 | 315 | 2.42 | | | 1619m | South East |
| GW110 337 | 10BL165 553 | Well | Private | Monitoring Bore | Monitoring Bore | | 20/10/2004 | 4.00 | 4.00 | 136 | 2.16 | | | 1621m | South East |
| GW110 338 | 10BL165 553 | Well | Private | Monitoring Bore | Monitoring Bore | | 20/10/2004 | 4.00 | 4.00 | 237 | 2.24 | | | 1622m | South East |
| GW110 342 | 10BL165 553 | Well | Private | Monitoring Bore | Monitoring Bore | | 23/11/2004 | 4.00 | 4.00 | 261 | 2.40 | | | 1624m | South East |
| GW107 326 | 10BL163 784, 10WA11 3679 | Spear | Private | Domestic | Domestic | | 01/08/2005 | 9.00 | 9.00 | | | | | 1631m | East |
| GW106 913 | 10BL164 692, 10WA11 3833 | Spear | Private | Domestic | Domestic | | 10/04/2005 | 9.50 | 9.50 | | | | | 1635m | East |
| GW109 035 | 10BL600 556, 10WA11 4164 | Spear | Private | Domestic | Domestic | | 14/07/2008 | 12.00 | | | | | | 1645m | South East |
| GW104 872 | 10BL161 071, 10WA11 3324 | Bore | Private | Domestic | Domestic | | 04/12/2002 | 10.00 | 10.00 | | 7.00 | 1.000 | | 1652m | South |
| GW105 528 | 10BL160 254 | Bore | | Monitoring Bore | Monitoring Bore | | 02/12/1993 | 5.00 | 5.00 | | | | | 1653m | South West |
| GW111 307 | 10BL600 465, 10WA11 4151 | Bore | Private | Domestic | Domestic | | 25/05/2010 | 18.00 | 18.00 | | 14.00 | 1.000 | | 1655m | South East |
| GW109 216 | 10BL602 549, 10WA11 4523 | Spear | Private | Domestic | Domestic | | 15/08/2008 | 30.00 | | | | | | 1666m | South East |
| GW110 351 | 10BL602 742, 10WA11 4781 | Bore | Local Govt | Recreation (groundwater) | Recreation (groundwater) | | 01/01/1975 | 60.00 | 60.00 | | 25.00 | 1.000 | | 1667m | West |
| GW105 529 | 10BL160 254 | Bore | | Monitoring Bore | Monitoring Bore | | 07/02/2001 | 5.00 | 5.00 | | | | | 1676m | South West |
| GW108 616 | 10BL600 256, 10WA11 4130 | Spear | Private | Domestic | Domestic | | 02/06/2006 | 18.00 | 18.00 | | | | | 1693m | South |
| GW111 164 | 10BL600 213, 10WA11 4125 | Spear | Private | Domestic | Domestic | | 22/10/2010 | 8.00 | 8.00 | | | | | 1693m | West |
| GW113 885 | 10BL165 951 | Bore | Private | Monitoring Bore | Monitoring Bore | | 20/08/2004 | 7.00 | 7.00 | | | | | 1695m | North West |
| GW108 212 | 10BL600 131, 10WA11 4105 | Spear | Private | Domestic | Domestic | | 18/09/2006 | 12.00 | 12.00 | | 9.00 | | | 1696m | South East |
| GW109 062 | 10BL601 484, 10WA11 4362 | Bore | Private | Domestic | Domestic | | 16/07/2008 | 7.00 | | Good | 5.00 | 0.500 | | 1696m | South East |
| GW113 883 | 10BL165 951 | Bore | Private | Monitoring Bore | Monitoring Bore | | 20/08/2004 | 6.10 | 6.10 | | | | | 1697m | North West |
| GW113 893 | 10BL165 951 | Bore | Private | Monitoring Bore | Monitoring Bore | | 11/10/2005 | 8.50 | 8.50 | | | | | 1699m | North West |
| GW113 892 | 10BL165 951 | Bore | Private | Monitoring Bore | Monitoring Bore | | 09/10/2005 | 7.00 | 7.00 | | | | | 1700m | North West |
| GW113 891 | 10BL165 951 | Bore | Private | Monitoring Bore | Monitoring Bore | | 09/10/2005 | 6.80 | 6.80 | | | | | 1701m | North West |
| GW100 466 | 10BL157 947, 10WA11 3186 | Spear | Private | Domestic | Domestic | | 12/03/1997 | 5.00 | 5.00 | | | | | 1702m | South |

| GW No. | Licence No | Work Type | Owner Type | Authorised Purpose | Intended Purpose | Name | Complete Date | Final Depth (m) | Drilled Depth (m) | Salinity (mg/L) | SWL (m) | Yield (L/s) | Elev (AHD) | Dist | Dir |
|-----------|--------------------------|---------------------|---------------------|--------------------------|------------------|---|---------------|-----------------|-------------------|-----------------|---------|-------------|------------|-------|------------|
| GW113 890 | 10BL165 951 | Bore | Private | Monitoring Bore | Monitoring Bore | | 09/10/2005 | 6.00 | 6.00 | | | | | 1704m | North West |
| GW113 882 | 10BL165 951 | Bore | Private | Monitoring Bore | Monitoring Bore | | 20/08/2004 | 6.10 | 6.10 | | | | | 1706m | North West |
| GW113 855 | 10BL165 951 | Bore | Private | Monitoring Bore | Monitoring Bore | | 22/07/2003 | 5.00 | 5.00 | | | | | 1708m | North West |
| GW113 856 | 10BL165 951 | Bore | Private | Monitoring Bore | Monitoring Bore | | 23/07/2003 | 6.20 | 6.20 | | | | | 1709m | North West |
| GW113 881 | 10BL165 951 | Bore | Private | Monitoring Bore | Monitoring Bore | | 20/08/2004 | 6.10 | 6.10 | | | | | 1710m | North West |
| GW105 527 | 10BL160 254 | Bore | | Monitoring Bore | Monitoring Bore | | 15/12/2000 | 5.00 | 5.00 | | | | | 1711m | South West |
| GW113 860 | 10BL165 951 | Bore | Private | Monitoring Bore | Monitoring Bore | | 16/09/2003 | 6.50 | 6.50 | | | | | 1713m | North West |
| GW113 875 | 10BL165 951 | Bore | Private | Monitoring Bore | Monitoring Bore | | 30/07/2003 | 7.50 | 7.50 | | | | | 1717m | North West |
| GW113 884 | 10BL165 951 | Bore | Private | Monitoring Bore | Monitoring Bore | | 20/08/2004 | 6.80 | 6.80 | | | | | 1717m | North West |
| GW109 500 | 10BL601 554 | Well | Private | Monitoring Bore | Monitoring Bore | | 01/03/2007 | 4.80 | | | 2.30 | | | 1717m | North West |
| GW113 874 | 10BL165 951 | Bore | Private | Monitoring Bore | Monitoring Bore | | 19/09/2003 | 7.00 | 7.00 | | | | | 1719m | North West |
| GW075 018 | | Bore | NSW Office of Water | | Monitoring Bore | BOTANY BOREFIELD AT RANDWICK RACECOURSE | 08/07/1998 | 43.00 | 44.00 | | 0.48 | | 8.59 | 1720m | East |
| GW113 886 | 10BL165 951 | Bore | Private | Monitoring Bore | Monitoring Bore | | 01/10/2004 | 5.80 | 5.80 | | | | | 1720m | North West |
| GW113 873 | 10BL165 951 | Bore | Private | Monitoring Bore | Monitoring Bore | | 26/07/2003 | 6.00 | 6.00 | | | | | 1721m | North West |
| GW024 057 | 10BL017 826, 10WA11 4713 | Bore | Private | Recreation (groundwater) | Irrigation | | 01/11/1966 | 13.10 | 13.10 | | | | | 1722m | North East |
| GW112 597 | 10BL604 110 | Bore | Private | Monitoring Bore | Monitoring Bore | Shell - Alexandria | 13/07/2010 | 5.00 | 5.00 | | 3.90 | | | 1724m | South West |
| GW113 859 | 10BL165 951 | Bore | Private | Monitoring Bore | Monitoring Bore | | 15/09/2003 | 6.10 | 6.10 | | | | | 1724m | North West |
| GW114 563 | 10BL605 489 | Bore | Other Govt | Monitoring Bore | Monitoring Bore | SCA | 06/12/2013 | 4.00 | 3.90 | 591 | | | | 1725m | South West |
| GW100 904 | 10BL156 834, 10WA11 3078 | Spear | Private | Domestic | Domestic | | 14/08/1995 | 9.76 | 9.76 | Good | | | | 1726m | South |
| GW113 889 | 10BL165 951 | Bore | Private | Monitoring Bore | Monitoring Bore | | 05/10/2004 | 6.70 | 6.70 | | | | | 1727m | North West |
| GW113 857 | 10BL165 951 | Bore | Private | Monitoring Bore | Monitoring Bore | | 23/07/2003 | 6.00 | 6.00 | | | | | 1730m | North West |
| GW024 058 | 10BL017 827 | Bore open thru rock | Private | Recreation (groundwater) | Irrigation | | 01/11/1966 | 10.30 | 10.40 | | | | | 1731m | North East |
| GW112 601 | 10BL604 110 | Bore | Private | Monitoring Bore | Monitoring Bore | Shell - Alexandria | 13/07/2010 | 5.00 | 5.00 | | 4.20 | | | 1733m | South West |
| GW113 858 | 10BL165 951 | Bore | Private | Monitoring Bore | Monitoring Bore | | 19/09/2003 | 6.30 | 6.30 | | | | | 1733m | North West |
| 213100 06 | | | | | UNK | | | | | | | | 31.69 | 1736m | East |
| GW113 879 | 10BL165 951 | Bore | Private | Monitoring Bore | Monitoring Bore | | 25/07/2003 | 5.30 | 5.30 | | | | | 1736m | North |
| GW112 598 | 10BL604 110 | Bore | Private | Monitoring Bore | Monitoring Bore | Shell - Alexandria | 13/07/2010 | 5.00 | 5.00 | | | | | 1740m | South West |
| GW112 599 | 10BL604 110 | Bore | Private | Monitoring Bore | Monitoring Bore | Shell - Alexandria | 13/07/2010 | 4.50 | 4.50 | | 3.50 | | | 1740m | South West |
| GW114 562 | 10BL605 489 | Bore | Other Govt | Monitoring Bore | Monitoring Bore | SCA | 06/12/2013 | 4.00 | 2.70 | 448 | 2.51 | | | 1742m | South West |

| GW No. | Licence No | Work Type | Owner Type | Authorised Purpose | Intended Purpose | Name | Complete Date | Final Depth (m) | Drilled Depth (m) | Salinity (mg/L) | SWL (m) | Yield (L/s) | Elev (AHD) | Dist | Dir |
|-----------|--------------------------|-----------|------------|--------------------------------------|--------------------------|--------------------|---------------|-----------------|-------------------|-----------------|---------|-------------|------------|-------|------------|
| GW113 887 | 10BL165 951 | Bore | Private | Monitoring Bore | Monitoring Bore | | 05/10/2004 | 5.70 | 5.70 | | | | | 1743m | North West |
| GW113 888 | 10BL165 951 | Bore | Private | Monitoring Bore | Monitoring Bore | | 05/10/2004 | 5.50 | 5.50 | | | | | 1744m | North West |
| GW114 561 | 10BL605 489 | Bore | Other Govt | Monitoring Bore | Monitoring Bore | SCA | 06/12/2013 | 4.00 | 4.00 | 529 | 2.92 | | | 1746m | South West |
| GW112 602 | 10BL604 110 | Bore | Private | Monitoring Bore | Monitoring Bore | Shell - Alexandria | 13/07/2010 | 5.00 | 5.00 | | 3.80 | | | 1748m | South West |
| GW111 445 | 10BL601 938, 10WA11 4423 | Spear | Private | Domestic | Domestic | | 09/04/2011 | 8.00 | 8.00 | | | | | 1748m | South East |
| GW023 290 | 10BL016 656, 10WA11 2832 | Spear | Private | Domestic | General Use | | 01/09/1965 | 4.20 | 4.30 | | | | | 1756m | South East |
| GW100 815 | 10BL156 330, 10WA11 3038 | Bore | | Domestic | | | 01/01/1994 | 14.00 | 14.00 | | 8.00 | | | 1766m | South East |
| GW112 600 | 10BL604 110 | Bore | Private | Monitoring Bore | Monitoring Bore | Shell - Alexandria | 13/07/2010 | 4.60 | 4.60 | | 3.30 | | | 1766m | South West |
| GW107 342 | 10BL165 349, 10WA11 3965 | Spear | Private | Domestic | Domestic | | 25/08/2005 | 5.18 | 5.19 | Good | 3.35 | 1.000 | | 1769m | South East |
| GW112 603 | 10BL604 110 | Bore | Private | Monitoring Bore | Monitoring Bore | Shell - Alexandria | 13/07/2010 | 5.00 | 5.00 | | 4.00 | | | 1771m | South West |
| GW017 341 | 10BL008 542, 10CA11 4657 | Bore | Private | Irrigation, Recreation (groundwater) | Recreation (groundwater) | | | 18.20 | | | | | | 1785m | South East |
| GW113 862 | 10BL165 951 | Bore | Private | Monitoring Bore | Monitoring Bore | | 28/07/2003 | 3.80 | 3.80 | | | | | 1786m | North West |
| GW113 863 | 10BL165 951 | Bore | Private | Monitoring Bore | Monitoring Bore | | 16/09/2003 | 4.60 | 4.60 | | | | | 1790m | North West |
| GW106 985 | 10BL164 193, 10WA11 3752 | Bore | Private | Domestic | Domestic | | 24/03/2005 | 159.00 | 159.00 | | 14.00 | 0.130 | | 1790m | East |
| GW113 864 | 10BL165 951 | Bore | Private | Monitoring Bore | Monitoring Bore | | 22/07/2003 | 4.50 | 4.50 | | | | | 1794m | North West |
| GW113 865 | 10BL165 951 | Bore | Private | Monitoring Bore | Monitoring Bore | | 21/07/2003 | 6.50 | 6.50 | | | | | 1797m | North West |
| GW113 878 | 10BL165 951 | Bore | Private | Monitoring Bore | Monitoring Bore | | 07/11/2003 | 7.00 | 7.00 | | | | | 1799m | North West |
| GW113 866 | 10BL165 951 | Bore | Private | Monitoring Bore | Monitoring Bore | | 18/02/2014 | 3.00 | 3.00 | | | | | 1800m | North West |
| GW113 867 | 10BL165 951 | Bore | Private | Monitoring Bore | Monitoring Bore | | 22/07/2003 | 3.50 | 3.50 | | | | | 1802m | North West |
| GW107 041 | 10BL162 902, 10WA11 3509 | Spear | Private | Domestic | Domestic | | 29/04/2004 | 20.00 | 20.00 | 370 | 15.00 | 1.000 | | 1803m | South East |
| GW113 877 | 10BL165 951 | Bore | Private | Monitoring Bore | Monitoring Bore | | 28/07/2003 | 5.50 | 5.50 | | | | | 1805m | North West |
| GW113 868 | 10BL165 951 | Bore | Private | Monitoring Bore | Monitoring Bore | | 18/02/2014 | 3.70 | 3.70 | | | | | 1806m | North West |
| GW113 876 | 10BL165 951 | Bore | Private | Monitoring Bore | Monitoring Bore | | 25/07/2003 | 7.80 | 7.80 | | | | | 1809m | North West |
| GW113 869 | 10BL165 951 | Bore | Private | Monitoring Bore | Monitoring Bore | | 29/07/2003 | 6.00 | 6.00 | | | | | 1809m | North West |
| GW023 998 | 10BL016 443, 10WA11 2819 | Bore | Private | Domestic | General Use | | 01/09/1965 | 35.90 | 36.00 | | | | | 1810m | South East |
| GW113 872 | 10BL165 951 | Bore | Private | Monitoring Bore | Monitoring Bore | | 16/09/2003 | 8.00 | 8.00 | | | | | 1812m | North West |
| GW113 870 | 10BL165 951 | Bore | Private | Monitoring Bore | Monitoring Bore | | 07/11/2003 | 4.80 | 4.80 | | | | | 1814m | North West |

| GW No. | Licence No | Work Type | Owner Type | Authorised Purpose | Intended Purpose | Name | Complete Date | Final Depth (m) | Drilled Depth (m) | Salinity (mg/L) | SWL (m) | Yield (L/s) | Elev (AHD) | Dist | Dir |
|----------|------------------------|-----------|------------|--------------------------|--------------------------|------|---------------|-----------------|-------------------|-----------------|---------|-------------|------------|-------|------------|
| GW107042 | 10BL162901, 10WA113508 | Spear | Private | Domestic | Domestic | | 29/04/2004 | 20.00 | 20.00 | 370 | 15.00 | 1.000 | | 1815m | South East |
| GW113871 | 10BL165951 | Bore | Private | Monitoring Bore | Monitoring Bore | | 08/11/2003 | 6.00 | 6.00 | | | | | 1816m | North West |
| GW113880 | 10BL165951 | Bore | Private | Monitoring Bore | Monitoring Bore | | 20/08/2004 | 5.00 | 5.00 | | | | | 1820m | North West |
| GW105141 | 10BL157050, 10WA113103 | Bore | Private | Domestic | Domestic | | 19/09/1995 | 10.00 | 10.00 | | | | | 1833m | South |
| GW113861 | 10BL165951 | Bore | Private | Monitoring Bore | Monitoring Bore | | 30/07/2003 | 6.50 | 6.50 | | | | | 1849m | North West |
| GW114984 | 10BL604947 | | | Monitoring Bore | Monitoring Bore | | 09/09/2011 | 6.00 | 6.00 | | 2.70 | | | 1852m | West |
| GW100975 | 10BL156944, 10WA113087 | Spear | Private | Domestic | Domestic | | 10/05/1993 | 6.10 | 6.10 | Good | 2.74 | 1.000 | | 1853m | South |
| GW112182 | 10BL158267 | Bore | Private | Monitoring Bore | Monitoring Bore | | 01/03/1999 | 30.00 | 30.00 | | | | | 1858m | North East |
| GW105480 | 10BL162139, 10WA114713 | Bore | | Recreation (groundwater) | Recreation (groundwater) | | 23/07/2003 | 13.50 | 13.50 | | 5.13 | 1.000 | | 1860m | North East |
| GW111920 | 10BL602005 | Spear | Private | Monitoring Bore | Monitoring Bore | | 01/01/2007 | 6.00 | 6.00 | | 9.00 | 0.200 | | 1860m | South West |
| GW114986 | 10BL604947 | | | Monitoring Bore | Monitoring Bore | | 21/06/2011 | 6.00 | 6.00 | | | | | 1860m | West |
| GW106249 | 10BL163304, 10WA113555 | Spear | Private | Domestic | Domestic | | 02/06/2004 | 6.00 | 6.00 | | | | | 1862m | South East |
| GW114985 | 10BL604947 | | | Monitoring Bore | Monitoring Bore | | 21/06/2011 | 6.00 | 6.00 | | | | | 1862m | West |
| GW111919 | 10BL602004 | Spear | Private | Monitoring Bore | Monitoring Bore | | 01/01/2007 | 7.00 | 7.00 | | 90.00 | 0.200 | | 1867m | South West |
| GW105485 | 10BL162140, 10WA114713 | Bore | | Recreation (groundwater) | Recreation (groundwater) | | 25/09/2003 | 11.50 | 11.50 | | 7.20 | 0.500 | | 1869m | North East |
| GW106554 | 10BL162310, 10WA113400 | Spear | Private | Domestic | Domestic | | 13/11/2004 | 6.00 | 6.00 | Good | 3.00 | 0.500 | | 1870m | South East |
| GW107612 | 10BL164378, 10WA113786 | Spear | Private | Domestic | Domestic | | 18/12/2004 | 12.81 | 12.81 | Good | 10.68 | 1.000 | | 1878m | South East |
| GW107142 | 10BL165146, 10WA113926 | Spear | Private | Domestic | Domestic | | 20/06/2005 | 17.80 | 17.80 | | 11.55 | 1.000 | | 1885m | South East |
| GW101037 | 10BL158242, 10WA113209 | Spear | Private | Domestic | Domestic | | 24/11/1997 | 4.88 | 4.88 | Good | | 1.000 | | 1886m | South |
| GW109503 | 10BL601554 | Well | Private | Monitoring Bore | Monitoring Bore | | 01/03/2007 | 5.20 | | | 2.24 | | | 1887m | North West |
| GW105969 | 10BL162735, 10WA113479 | Spear | Private | Domestic | Domestic | | 25/05/2006 | 9.46 | 9.46 | Good | 7.01 | 1.000 | | 1889m | South East |
| GW107129 | 10BL164723, 10WA113842 | Spear | Private | Domestic | Domestic | | 11/05/2005 | 12.81 | 12.81 | Good | 7.32 | 1.000 | | 1903m | South East |
| GW026482 | 10BL018808 | Spear | Private | Domestic | General Use | | 01/01/1966 | 5.40 | 5.50 | Good | | | | 1905m | South |

| GW No. | Licence No | Work Type | Owner Type | Authorised Purpose | Intended Purpose | Name | Complete Date | Final Depth (m) | Drilled Depth (m) | Salinity (mg/L) | SWL (m) | Yield (L/s) | Elev (AHD) | Dist | Dir |
|-----------|---------------------------------------|------------|------------|--|--------------------------|------|---------------|-----------------|-------------------|-----------------|---------|-------------|------------|-------|------------|
| GW108 229 | 10BL600 466, 10WA11 4152 | Spear | Private | Domestic | Domestic | | 06/08/2006 | 17.00 | 17.00 | | | | | 1907m | South East |
| GW101 225 | 10BL158 321, 10WA11 3222 | Spear | Private | Domestic | Domestic | | 09/12/1997 | 6.00 | 6.00 | Good | 3.05 | 1.000 | | 1913m | South East |
| GW112 181 | 10BL158 267 | Bore | Private | Monitoring Bore | Monitoring Bore | | 01/03/1999 | 30.00 | 30.00 | | | | | 1919m | North East |
| GW104 890 | 10BL161 843, 10BL162 062, 10CA11 4621 | Bore | Other Govt | Irrigation, Recreation (groundwater), Test Bore | Irrigation | | 19/06/2003 | 25.00 | 25.80 | 104 | 0.90 | 1.000 | | 1922m | East |
| GW113 251 | 10WA11 8703 | Spear | Private | Domestic | Domestic | | 01/01/2000 | 7.50 | 7.50 | | 4.00 | 0.200 | | 1923m | South East |
| GW110 458 | 10BL603 007 | Well | Private | Monitoring Bore | Monitoring Bore | | 01/05/2009 | 2.80 | 2.80 | | 2.30 | | | 1934m | South West |
| GW109 502 | 10BL601 554 | Well | Private | Monitoring Bore | Monitoring Bore | | 01/03/2007 | 6.40 | | | 2.18 | | | 1935m | North West |
| GW103 644 | 10BL159 632, 10WA11 3294 | Bore | Private | Domestic | Domestic | | 03/04/2000 | 7.00 | 7.00 | | | | | 1935m | South East |
| GW108 805 | 10BL601 712, 10WA11 4407 | Spear | Private | Domestic | Domestic | | 01/01/2007 | 20.00 | | | 15.00 | 1.000 | | 1936m | South East |
| GW104 969 | 10BL160 301, 10WA11 3307 | Bore | Private | Domestic | Domestic | | 27/11/2001 | 6.00 | 6.00 | | 3.00 | 1.000 | | 1940m | South East |
| GW102 611 | 10BL159 396, 10WA11 3286 | Bore | | Domestic | Domestic | | 25/09/1999 | 6.00 | 6.00 | | | | | 1941m | South East |
| GW047 544 | 10BL108 893, 10CA11 4623 | Bore | Private | Industrial, Irrigation, Recreation (groundwater) | Industrial, Irrigation | | 01/07/1978 | 23.00 | 23.00 | | | | | 1945m | South East |
| GW107 417 | 10BL164 727, 10WA11 3844 | Spear | Private | Domestic | Domestic | | 12/10/2005 | 7.00 | 7.00 | Good | 5.00 | 0.500 | | 1946m | South East |
| GW107 327 | 10BL165 206, 10WA11 3935 | Spear | Private | Domestic | Domestic | | 22/07/2005 | 7.00 | 7.00 | Good | 5.00 | 0.500 | | 1949m | South East |
| GW047 542 | 10BL110 201, 10CA11 4623 | Bore | Private | Industrial, Irrigation, Recreation (groundwater) | Industrial, Irrigation | | 01/01/1978 | 30.50 | 30.50 | | | | | 1952m | South East |
| GW100 493 | 10BL157 767, 10WA11 3175 | Spear | Private | Domestic | Domestic | | 08/11/1996 | 9.75 | 9.75 | Fresh | 5.80 | | | 1953m | South |
| GW110 780 | 10BL601 147, 10WA11 4289 | Spear | Private | Domestic | Domestic | | 10/02/2010 | 23.00 | 23.00 | | 17.00 | 1.000 | | 1953m | South East |
| GW103 124 | 10BL156 139, 10CA11 4621 | Excavation | | Irrigation, Recreation (groundwater) | Recreation (groundwater) | | 01/01/1995 | 75.00 | 75.00 | | | 40.000 | | 1957m | East |
| GW110 448 | 10BL602 895, 10WA11 4553 | Spear | Private | Domestic | Domestic | | 28/02/2009 | 9.00 | 9.00 | Other | 5.00 | 1.000 | | 1966m | South East |
| GW040 223 | | Spear | Private | | Recreation (groundwater) | | | 7.00 | 7.15 | | | | 28.37 | 1968m | South East |

| GW No. | Licence No | Work Type | Owner Type | Authorised Purpose | Intended Purpose | Name | Complete Date | Final Depth (m) | Drilled Depth (m) | Salinity (mg/L) | SWL (m) | Yield (L/s) | Elev (AHD) | Dist | Dir |
|----------|------------------------|-----------|------------|--------------------|------------------|------|---------------|-----------------|-------------------|-----------------|---------|-------------|------------|-------|------------|
| GW101967 | 10BL158599, 10WA113257 | Bore | | Domestic | Domestic | | 28/04/1998 | 7.00 | 7.00 | | | | | 1969m | South East |
| GW109117 | 10BL602224, 10WA114465 | Spear | Private | Domestic | Domestic | | 25/07/2008 | 9.00 | | | | | | 1970m | South East |
| GW108700 | 10BL601663, 10WA114403 | Spear | Private | Domestic | Domestic | | 12/05/2007 | 7.93 | 7.93 | Good | 3.96 | 1.000 | | 1972m | South East |
| GW107614 | 10BL164804, 10WA113863 | Spear | Private | Domestic | Domestic | | 24/10/2005 | 6.00 | 6.00 | Good | 3.00 | 0.500 | | 1979m | South East |
| GW109052 | 10BL602180, 10WA114460 | Spear | Private | Domestic | Domestic | | 15/07/2008 | 10.00 | | | | | | 1980m | South East |
| GW100813 | 10BL156314, 10WA113035 | Spear | Private | Domestic | Domestic | | 25/11/1994 | 10.98 | 10.98 | Good | 7.93 | 0.800 | | 1984m | South |
| GW109490 | 10BL164954, 10WA113897 | Bore | Private | Domestic | Domestic | | 21/04/2005 | 18.00 | 18.00 | Good | 12.00 | 0.400 | | 1991m | South East |
| GW109501 | 10BL601554 | Well | Private | Monitoring Bore | Monitoring Bore | | 01/03/2007 | 6.00 | | | 2.30 | | | 1993m | North West |
| GW101453 | 10BL158478, 10WA113246 | Spear | Private | Domestic | Domestic | | 03/02/1998 | 6.00 | 6.00 | | | | | 1995m | South East |
| GW024023 | 10BL018142 | Spear | Private | Domestic | General Use | | 01/05/1966 | 8.20 | 8.20 | Good | | | | 1996m | South |
| GW023117 | 10BL016870, 10WA112849 | Spear | Private | Domestic | General Use | | 01/11/1965 | 6.00 | 6.10 | | | | | 1998m | South East |

Borehole Data Source : NSW Department of Primary Industries - Office of Water / Water Administration Ministerial Corporation for all bores prefixed with GW. All other bores © Commonwealth of Australia (Bureau of Meteorology) 2015. Creative Commons 3.0 © Commonwealth of Australia <http://creativecommons.org/licenses/by/3.0/au/deed.en>

Hydrogeology & Groundwater

923-935 Bourke Street, Waterloo, NSW 2017

Driller's Logs

Drill log data relevant to the boreholes within the dataset buffer:

| Groundwater No | Drillers Log | Distance | Direction |
|----------------|---|----------|------------|
| GW111960 | 0.00m-1.60m FILL, SILTY SAND,GREY/BROWN 1.60m-2.80m CLAY,DENSE FINE GRAIN,YELLOW BROWN 2.80m-6.60m SAND,SILTY,DENSE LIGHT BROWN | 30m | West |
| GW111959 | 0.00m-1.20m FILL, DENSE FINE GRAINED/BROWN 1.20m-2.20m CLAY SILTY,DENSE,RED/BROWN 2.20m-3.00m CLAY SILTY SANDY,DENSE, DARK BROWN 3.00m-3.50m SAND SILTY,DENSE FINE GRAINED 3.50m-5.60m SAND,DENSE,FINE GRAINED L/BROWN 5.60m-6.00m CLAY,DENSE,FINE GRAINED RED/YELLOW | 76m | West |
| GW109750 | 0.00m-0.10m CONCRETE 150mm 0.10m-0.30m SANDY GRAVEL,LOOSE,SLIGHTLY MOIST 0.30m-3.00m SAND,GREY,LOOSE,MOIST TO SATURATED,WELL,ROUNDED AND GRADED 3.00m-3.50m CLAY,LIGHT GREY,VERY STIFF,SLIGHTLY MOIST TO MOIST,M/H PLASTICITY | 146m | North |
| GW109745 | 0.00m-1.20m SANDY GRAVEL,BLACK,WHITE,ORANGE,LOOSE,MOIST WITH ASH,CONCRETE,BRICK AND SANDSTONE 1.20m-2.80m SAND,GREY TO ORANGE,BROWN,LOOSE TO DENSE,MOIST TO SATURATED,WELL GRADED 2.80m-3.00m CLAYEY SAND,ORANGE,BROWN,DENSE,SATURATED,WELL GRADED 3.00m-3.50m CLAY,GREY/RED,VERY STIFF,MOIST,LOW PLASTICITY. | 147m | North |
| GW109749 | 0.00m-1.00m SANDY GRAVEL (FILL),BLACK/BROWN,LOOSE,MOIST 1.00m-2.50m SAND,GREY,LOOSE,VERY MOIST TO SATURATED WELL ROUNDED & GRADED 2.50m-3.30m SILTY SAND,BROWN,TO GREY,VERY DENSE,SATURATED 3.30m-4.20m SAND,VERY DENSE,BROWN,SATURATED,COFFEE ROCK 4.20m-4.50m SILTY CLAY,DARK GREY,VERY STIFF,MOIST,LOW PLASTICITY | 169m | North |
| GW111406 | 0.00m-0.12m CONCRETE SLAB 0.12m-0.60m GRAVELLY SILT,DARK BROWN,DRY,LOOSE 0.60m-1.20m GRAVELLY CLAY,FILL,ORANGE BROWN 1.20m-2.30m SILTY SAND,LIGHT GREY/BROWN 2.30m-2.60m CLAY DARK GREY,VERY MOIST 2.60m-3.40m SANDY CLAY DARK GREY 3.40m-4.50m CLAY LIGHT BROWN,TO L/GREY 4.50m-4.80m CLAY RED BROWN,MOIST,L/PLASTICITY,HARD | 174m | North East |
| GW109744 | 0.00m-0.60m SANDY GRAVEL,FILL,BLACK,RED,BROWN,LOOSE,MOIST/BRICK/SANDSTONE 0.60m-0.80m SILTY SAND,BLACK,LOOSE,MOIST 0.80m-2.00m SAND,GREY/BROWN,LOOSE,MOIST TO SATURATED,WELL ROUNDED 2.00m-3.60m SILTY SAND,ORANGE,BROWN TO BLACK,SATURATED,WITH PEAT 3.60m-4.00m SANDY CLAY,LIGHT GREY,MOIST,HIGH PLASTICITY | 177m | North |
| GW109746 | 0.00m-1.00m GRAVELY SAND,FILL,BROWN/RED,LOOSE,MOIST,CONCRETE,SANDSTONE 1.00m-2.40m SAND,GREY TO ORANGE, BROWN,LOOSE,MOIST TO SATURATED 2.40m-2.80m SILTY SAND,BLACK,LOOSE,SATURATED 2.80m-3.80m SAND,BROWN,LOOSE,SATURATED,WELL ROUNDED,WELL GRADED 3.80m-4.20m CLAY,GREY,VERY STIFF,SLIGHTLY MOIST TO MOIST, LOW PLASTICITY. | 177m | North |
| GW109752 | 0.00m-0.80m SANDY SILT WITH GRAVEL,BLACK,BROWN,RED,SOFT,SLIGHTLY MOIST 0.80m-1.00m BLACK STAINED FILL 1.00m-2.80m SAND,BROWN,LOOSE TO DENSE,VERY MOIST TO SATURATED,WELL ROUNDED AND GRADED 2.80m-3.40m CLAY,LIGHT GREY,VERY STIFF,MOIST,M/H PLASTICITY,MINOR SAND | 182m | North East |
| GW109747 | 0.00m-0.10m CONCRETE 140mm 0.10m-0.30m SANDY CLAY WITH GRAVEL,FILL,LIGHT BROWN,SOFT,MOIST 0.30m-0.50m CONCRETE 130mm 0.50m-0.70m SANDY CLAY WITH GRAVEL,FILL,BROWN,ORANGE,RED,SOFT,MOIST 0.70m-3.20m SAND,GREY,LOOSE,MOIST TO SATURATED,WELL ROUNDED,WELL GRADED 3.20m-3.40m SANDY CLAY,YELLOW,BROWN,SOFT,SATURATED 3.40m-3.80m CLAY,GREY,RED,STIFF,SLIGHTLY MOIST,LOW PLATICITY,MINOR SAND | 187m | North |

| Groundwater No | Drillers Log | Distance | Direction |
|----------------|---|----------|------------|
| GW111081 | 0.00m-0.25m CONCRETE SLAB 0.25m-0.90m SAND, FILL, DRY, GREY, NO ODOUR 0.90m-2.80m SILTY SAND, GRAVEL BITS, VERY MOIST, BROWN 2.80m-3.40m SANDY SILT, GRAVEL BITS 3.40m-4.00m SANDY SILT, MOIST, DARK BROWN | 191m | North East |
| GW109751 | 0.00m-0.10m CONCRETE 120mm 0.10m-0.90m SANDY GRAVEL, FILL, BROWN, LOOSE, SLIGHTLY MOIST 0.90m-1.50m SAND, GREY TO BROWN, LOOSE TO DENSE, MOIST TO VERY MOIST 1.50m-1.90m HUMIC CEMENTED SAND (COFFEE ROCK) 1.90m-3.20m SAND, RED, BROWN TO BROWN, LOOSE TO DENSE, V/MOIST TO SATURATED 3.20m-3.50m CLAY, YELLOW BROWN, VERY STIFF, MOIST, M/TO HIGH PLASTICITY/SAND | 194m | North |
| GW111080 | 0.00m-0.20m CONCRETE SLAB 0.20m-0.60m SAND, FILL, MOIST, BROWN 0.60m-2.00m SILTY SAND, MOIST, BROWN, SLIGHT ODOUR 2.00m-4.00m SANDY SILT, SATURATED, L/PLASTICITY, GREY BLACK 4.00m-4.50m SANDY CLAY, MOIST, M/PLASTICITY 4.50m-5.00m CLAY, HIGH PLASTICITY, VERY MOIST, GREY | 194m | North East |
| GW111405 | 0.00m-0.13m CONCRETE SLAB 0.13m-0.25m SAND FILL, LIGHT ORANGE BROWN 0.25m-0.85m GRAVELLY SAND, FILL, BLACK, MOIST, VERY DENSE 0.85m-1.10m GRAVELLY CLAY (FILL) 1.10m-1.20m SAND FILL RED BROWN 1.20m-2.30m SILTY SAND, FILL, MINOR CLAY 2.30m-3.30m SAND, DARK BROWN, SATURATED, M/GRAINED 3.30m-4.00m SILTY SAND LIGHT GREY 4.00m-4.80m CLAY LIGHT GREY, MOIST, MED. TO HIGH PLASTICITY | 197m | North East |
| GW109748 | 0.00m-0.20m CONCRETE 160mm 0.20m-0.40m SANDY SILT WITH GRAVEL, FILL, BROWN, SOFT, SLIGHTLY MOIST TO MOIST 0.40m-3.20m SAND, YELLOW, BROWN, LOOSE, MOIST TO SATURATED, WELL ROUNDED 3.20m-3.80m CLAY, GREY, RED, SOFT TO STIFF, MOIST, LOW TO MEDIUM PLASTICITY, WITH MINOR SAND | 203m | North East |
| GW111016 | 0.00m-0.20m CONCRETE 180 mm 0.20m-1.00m SAND, GRAVELLY CLAYEY, FILL, SANDSTONE 1.00m-3.40m SAND, SILTY, MEDIUM, DENSE, MOIST 3.40m-3.50m SAND, DENSE, SATURATED, YELLOW, MINOR CLAY 3.50m-4.40m SAND, CLAYEY, LOOSE TO MED. DENSE 4.40m-4.50m CLAY, GRAVELLY SILTY, FIRM, VERY MOIST | 270m | North |
| GW111014 | 0.00m-0.20m CONCRETE 0.20m-3.70m SAND 3.70m-6.10m SILTY SAND 6.10m-6.50m CLAY, GRAVELLY, SANDY, MOIST, IRONSTONE, GRAVEL | 299m | North East |
| GW111015 | 0.00m-0.30m CONCRETE 0.30m-1.00m SAND, GRAVELLY, SILTY, SANDSTONE AND ASH 1.00m-3.50m SAND, SILTY, M/DENSE 3.50m-4.40m SAND, GRAVELLY, DENSE, SATURATED, YELLOW 4.40m-4.80m SILTY SAND 4.80m-5.40m SAND, GRAVELLY, DENSE, SATURATED, YELLOW 5.40m-6.60m SAND, CLAYEY, MEDIUM DENSE, PALE, GREY 6.60m-7.00m CLAY, SANDY, SILTY, STIFF, MOIST | 301m | North East |
| GW111434 | 0.00m-0.50m FILL, SILTY SAND, FINE TO MEDIUM GRAINED 0.50m-2.00m SAND, FINE TO MEDIUM GRAINED, BROWN, TRACE OF SILT 2.00m-8.00m SAND FINE TO MEDIUM GRAINED, BROWN | 409m | North East |
| GW037956 | 0.00m-2.59m Made Ground 2.59m-3.04m Sand Grey 3.04m-5.02m Sand Yellow Clean 5.02m-6.40m Sand Yellow Clean Wet 6.40m-7.84m Sand Hard Cemented Very Fine 7.84m-7.92m Sand Hard Cemented 7.92m-10.51m Sand Yellow Water Supply 10.51m-11.73m Sand Dirty Water Supply 11.73m-11.81m Sand Hard Cemented 11.81m-13.56m Sand Grey Dirty Water Supply 13.56m-15.24m Sand Yellow Clean 15.24m-15.84m Clay Organic 15.84m-18.13m Sand Grey Water Supply 18.13m-20.11m Sand White Clean Water Supply 20.11m-21.10m Clay Dark Grey Water Supply | 449m | North East |
| GW111433 | 0.00m-2.00m FILL, SILTY, GRAVELLY SAND 2.00m-7.00m SAND, LIGHT BROWN, GREY, BROWN | 476m | North East |
| GW108245 | 0.00m-0.75m SANDSTONE ROCKS & FILL 0.75m-2.00m SAND AND RUBBISH 2.00m-5.00m SAND AND HEAVY PEAT 5.00m-13.00m SAND 13.00m-19.90m SAND WITH PEAT LAYERS 19.90m-20.80m SANDSTONE GREY | 487m | North East |

| Groundwater No | Drillers Log | Distance | Direction |
|----------------|--|----------|------------|
| GW017870 | 0.00m-5.18m Made Ground 5.18m-6.70m Sand Dry Packed 6.70m-8.83m Sand White Water Supply 8.83m-10.05m Sand 10.05m-10.97m Sand Hard Cemented 10.97m-13.10m Sand Dirty Water Supply 13.10m-14.63m Sand Grey Water Supply 14.63m-14.93m Sand Grey Peaty 14.93m-16.76m Sand Grey Water Supply 16.76m-17.98m Clay | 560m | North East |
| GW017869 | 0.00m-1.82m Made Ground 1.82m-3.65m Sand Dry Water Supply 3.65m-10.97m Sand Water Supply 10.97m-11.58m Clay Sandy Peat 11.58m-12.19m Sand Grey Water Supply 12.19m-12.80m Sand Grey Dirty Water Supply 12.80m-13.71m Sand Grey Peaty Water Supply 13.71m-14.93m Sand Dirty Water Supply 14.93m-16.15m Sand Water Supply Clay Peat 16.15m-16.45m Sand Water Supply 16.45m-16.76m Clay Water Supply 16.76m-17.37m Sand Grey Clean Water Supply 17.37m-17.98m Peat | 585m | North East |
| GW104266 | 0.00m-2.60m BLACK SANDY CLAY/ROCK FILL 2.60m-4.60m DARK GREY SANDY CLAY/GRAVEL 4.60m-6.60m LT. BROWN FINE SAND 6.60m-8.60m LIGHT BROWN FINE SAND 8.60m-10.60m WHITE FINE SAND 10.60m-12.60m WHITE FINE SAND 12.60m-14.60m WHITE SANDY CLAY 14.60m-16.60m BROWN SANDY CLAY 20% 16.60m-18.60m BROWN SANDY CLAY 50% 18.60m-20.60m BROWN SANDY CLAY 70% 20.60m-22.60m PEAT 22.60m-24.60m DENSE PEAT 24.60m-26.60m DENSE PEAT 26.60m-28.60m LIGHT PEAT 28.60m-30.60m GREY CLAY 30.60m-32.60m GREY CLAY 32.60m-34.60m SANDY CLAY 34.60m-35.60m WEATHERED GREY TO HARD SANDSTONE | 599m | East |
| GW048937 | 0.00m-2.74m Made Ground 2.74m-12.19m Sand Light Brown Water Supply 12.19m-13.72m Sand Dirty Water Supply 13.72m-16.76m Sand Dirty Clay Bands Interlayered Water Supply 16.76m-17.98m Sand Water Supply 17.98m-22.71m Sand White Water Supply 22.71m-24.38m Clay Grey | 602m | East |
| GW017340 | 0.00m-15.24m Made Ground Sand 15.24m-18.59m Clay Water Supply Sand Peaty | 612m | North East |
| GW107134 | 0.00m-7.00m sand | 623m | South East |
| GW107133 | 0.00m-7.00m sand | 627m | South East |
| GW107135 | 0.00m-7.00m Sand | 659m | South East |
| GW071907 | 0.00m-3.00m SANDY CLAY 3.00m-8.50m CLAY 8.50m-24.00m SHALE 24.00m-24.50m SANDSTONE GREY 24.50m-24.70m SANDSTONE GREY FRACTURED 24.70m-44.00m SANDSTONE GREY 44.00m-55.00m SANDSTONE QUARTZ 55.00m-55.50m SANDSTONE GREY FRACTURED 55.50m-82.00m SANDSTONE GREY 82.00m-85.00m SANDSTONE QUARTZ 85.00m-128.00m SANDSTONE GREY 128.00m-130.00m SANDSTONE QUARTZ 130.00m-138.00m SANDSTONE GREY 138.00m-154.00m SANDSTONE QUARTZ 154.00m-180.00m SANDSTONE GREY | 692m | North West |

| Groundwater No | Drillers Log | Distance | Direction |
|----------------|--|----------|------------|
| GW104125 | 0.00m-1.00m SAND,LT,BROWN,LOAMY 1.00m-5.30m SAND,LT,BROWN 5.30m-8.10m SAND,LT BROWN 8.10m-14.20m PEAT,BLACK 14.20m-15.20m SAND, WHITE 15.20m-18.00m PEAT,BLACK 18.00m-22.00m CLAY,GREY,SANDY | 700m | South East |
| GW106004 | 0.00m-0.30m fill 0.30m-10.80m sand 10.80m-11.50m sand, peat 11.50m-16.50m sand 16.50m-17.00m sand, peat 17.00m-19.00m sand 19.00m-21.00m peat 21.00m-23.20m peat, sand | 711m | South East |
| GW114895 | 0.00m-0.15m CONCRETE 0.15m-1.20m FILL, SANDY CLAY WITH GRAVELS 1.20m-1.80m SAND YELLOW WHITE 1.80m-2.40m SAND YELLOW MEDIUM GRAINED 2.40m-2.90m SAND LIGHT BROWN MED. GRAINED 2.90m-6.00m SAND GREY WHITE BECOM. SATURATED AT 4.5m | 753m | West |
| GW017342 | 0.00m-0.30m Made Ground 0.30m-2.74m Sand Peaty 2.74m-2.89m Peat 2.89m-7.31m Sand Grey Oozy Wet 7.31m-10.05m Sand Water Supply 10.05m-13.25m Sand Grey Water Supply 13.25m-14.17m Peat 14.17m-14.32m Clay Grey 14.32m-15.54m Sand Grey Water Supply | 784m | South West |
| GW105747 | 0.00m-8.23m sand, unconsolidated | 794m | South East |
| GW111958 | 0.00m-0.32m CONCRETE 0.32m-1.40m FILL, LOOSE,DARK GREY/BLACK CLAYEY SAND AND SANDSTONE 1.40m-6.00m SAND, LOOSE WHITE FINE GRAINED | 808m | West |
| GW017684 | 0.00m-2.43m Sand Peaty Fossils:peat 2.43m-6.40m Sand White Water Supply 6.40m-6.70m Sand Hard Cemented 6.70m-10.05m Sand Light Yellow Water Supply 10.05m-10.66m Clay White Grey 10.66m-11.58m Sand Grey Water Supply 11.58m-12.19m Clay Grey Some Peaty 12.19m-14.93m Sand Grey Water Supply | 843m | South West |
| GW024118 | 0.00m-0.91m Sand Black 0.91m-3.04m Sand White Water Supply | 843m | South East |
| GW106030 | 0.00m-1.00m fill 1.00m-4.00m sand, small rocks 4.00m-8.80m sand 8.80m-8.90m peat 8.90m-9.70m sand 9.70m-11.30m peat & sand 11.30m-13.10m sand 13.10m-13.20m peat 13.20m-14.70m sand 14.70m-14.80m peat 14.80m-19.90m sand 19.90m-20.40m clay 20.40m-20.50m sandstone | 872m | South East |
| GW109789 | 0.00m-0.10m CONCRETE 0.10m-2.00m FILL,MAINLY GRAVEL,COARSE SAND AND SILTY CLAY 2.00m-3.00m CLAY,SILTY,GREY,GREEN, SOFT, DAMP, LOW PLASTICITY 3.00m-5.00m WEATHERED SHALE,GREY,DARK RED,FIRM, DAMP | 895m | South West |
| GW109790 | 0.00m-0.10m CONCRETE ,TWO LAYERS 0.10m-1.00m FILL,VARIOUS COLOURS/MATERIALS,DAMP,GRAVELLY SAND 1.00m-2.00m FILL,VARIOUS MATERIALS,DARK GREY,DAMP TO MOIST 2.00m-3.00m CLAY,LIGHT BROWN,GREY,DAMP,FIRM TO SOFT 3.00m-4.00m WEATHERED SHALE.GREY/DARK RED,DAMP,FIRM | 902m | South West |
| GW112478 | 0.00m-1.80m Fil; grey-brown, fine-medium graied, gravelly Sand 1.80m-4.50m Clay; sandy, grey-brown, stiff, high plasticity | 914m | South West |
| GW100546 | 0.00m-14.50m BOTANY BAY SANDS | 917m | North East |
| GW106058 | 0.00m-7.50m sand | 917m | South East |

| Groundwater No | Drillers Log | Distance | Direction |
|----------------|--|----------|------------|
| GW013629 | 0.00m-0.60m Topsoil Sandy 0.60m-12.19m Sand White Some Hard Cemented 12.19m-16.76m Sand 16.76m-16.91m Clay Seams 16.91m-21.64m Sand Water Supply 21.64m-21.94m Peat | 919m | South East |
| GW109791 | 0.00m-0.20m CONCRETE 0.20m-2.00m FILL,MAINLY SAND,SOME BRICK AND GRAVEL 2.00m-3.00m FILL,MAINLY SAND, SOME CLAY, BROWNISH YELLOW TO BLACK 3.00m-4.10m CLAY,YELLOWISH BROWN,DAMP,FIRM,MEDIUM PLATICITY | 919m | South West |
| GW109792 | 0.00m-0.20m CONCRETE 0.20m-1.00m FILL,BRICKS,SAND,GRAVELS,DAMP-WET 1.00m-1.50m FILL,MAINLY SAND,BROWN,LOOSE,DAMP 1.50m-2.50m FILL,SAND,GRAVEL,BROWN, DAMP TO MOIS 2.50m-3.50m SILT,SANDY,GREY,DAMP,SOFT 3.50m-4.20m CLAY,REDDISH BROWN,DAMP,FIRM,MEDIUM PLASTICITY | 939m | South West |
| GW106083 | 0.00m-0.50m fill 0.50m-11.20m sand 11.20m-11.30m peat 11.30m-19.20m sand 19.20m-20.00m peat siff 20.00m-20.10m sandstone, | 940m | South East |
| GW106192 | 0.00m-0.30m topsoil 0.30m-2.20m sand, yellow 2.20m-2.30m rock, coffee 2.30m-4.50m sand, brown 4.50m-6.00m sand, grey | 943m | West |
| GW106110 | 0.00m-1.80m fill 1.80m-9.00m sand 9.00m-10.50m sand, peat 10.50m-21.00m sand 21.00m-23.20m peat heavy | 946m | South East |
| GW111486 | 0.00m-0.10m FILL CONCRETE CORE 0.10m-0.50m GRAVEL AND SAND ,MINOR CLAY 0.50m-2.00m SAND NATURAL BROWN M/GRAINED | 949m | South |
| GW203386 | 0.00m-0.05m Fill; Asphalt 0.05m-1.10m Sand; Fill, brown sand with a trace of sandstone pieces/gravel, fine to medium grained, dry 1.10m-2.80m Sand; grey, fine grained, moist from 2m, saturated @ 2.5m | 955m | South |
| GW203387 | 0.00m-0.40m Sand; fill, red/brown with a trace of sandstone gravels, fine to medium grained 0.40m-1.00m Sand, Silty; fille, dark brown silty sand, fine grained with some bricks & pieces, dry 1.00m-3.00m Sand; natural light grey/white sand, fine grained, dry 3.00m-7.00m Sand; natural, light grey/white sand, fine grained, moist - saturated | 955m | South |
| GW112480 | 0.00m-3.20m Fill; gravelly clayey Sand, grey-brown, heterogeneous, damp, fine-medium grained, poorly sorted 3.20m-4.60m Fill; Sand, grey-rown, homogenous, damp, fine-medium grained, well sorted 4.60m-7.00m Clay, Silty; grey & brown, mottled, homogenous, stiff, high plasticity | 956m | South West |
| GW111487 | 0.00m-0.10m FILL CONCRETE CORE 0.10m-0.50m GRAVEL AND SAND 0.50m-2.40m SAND,NATURAL BROWN,M/GRAINED | 960m | South |
| GW108653 | 0.00m-12.00m sand | 962m | South East |
| GW108846 | 0.00m-8.00m sand | 971m | South East |
| GW112479 | 0.00m-3.70m Fill; gravelly clayey Sand, grey-brown, fine-medium grained, poorly sorted 3.70m-5.50m Fill; Sand, dark grey, fine-medium grained, well sorted, homogenous 5.50m-7.00m Clay, Silty; mottled grey & brown, stiff, high plasticity, homogenous | 972m | South West |
| GW111488 | 0.00m-0.10m FILL,CONCRETE CORE 0.10m-1.00m FILL,GRAVELLY ROAD BASE,GREY,SAND BROWN 1.00m-1.60m CLAY SANDY,GRAVELLY,BROWN,DRY,SAND M/GRAINED 1.60m-3.00m SAND NATURAL,YELLOW,FINE TO MED.GRAINED | 973m | South |
| GW023585 | 0.00m-4.57m Sand Water Supply | 978m | South East |
| GW017729 | 0.00m-30.48m Sand Water Supply | 981m | East |

| Groundwater No | Drillers Log | Distance | Direction |
|----------------|--|----------|------------|
| GW042834 | 0.00m-1.22m Made Ground 1.22m-10.36m Sand White 10.36m-21.95m Sand White Light Water Supply 21.95m-23.16m Peat Sand Water Supply 23.16m-29.87m Sand Grey Water Supply 29.87m-30.48m Sand Grey Clay Water Supply 30.48m-31.09m Clay Grey | 981m | East |
| GW203385 | 0.00m-0.05m Fill; Asphalt 0.05m-1.10m Sand; Fill, brown sand with a trace of sandstone gravels, fine to medium grained, dry 1.10m-2.80m Sand; grey, fine, grained, moist from 2m, saturated @ 2.5m 2.80m-3.50m Peat; black peat, saturated 3.50m-6.20m Sand; dark brown, natural | 981m | South |
| GW100939 | 0.00m-5.50m UNCONSOLIDATED ALL SANDS | 990m | South East |
| GW106856 | 0.00m-7.93m sand, unconsolidated | 990m | South East |
| GW108632 | 0.00m-7.32m sand | 1006m | South East |
| GW108491 | 0.00m-0.30m Topsoil 0.30m-6.50m Sand, yellow 6.50m-7.00m Sand, dark grey | 1008m | South East |
| GW105525 | 0.00m-2.75m SANDY CLAY, SOIL LAND FILL 2.75m-5.49m UNCONSOLIDATED ALL SANDS | 1010m | North East |
| GW104834 | 0.00m-5.79m UNCONSOLIDATED ALL SANDS | 1015m | South East |
| GW100359 | 0.00m-5.50m ALL SAND UNCONSOLIDATED | 1021m | South East |
| GW072622 | 0.00m-1.00m FILL, ROCKS & SAND 1.00m-1.50m YELLOW SAND 1.50m-2.80m PEATY SAND 2.80m-8.30m YELLOW SAND 8.30m-11.00m DARK BROWN PEATY SAND 11.00m-11.50m BLACK PEATY SAND 11.50m-14.20m BROWN PEATY SAND 14.20m-15.30m PEAT 15.30m-16.00m STIFF GREY CLAY | 1036m | South |
| GW114917 | 0.00m-9.15m UNCONSOLIDATED ALL SANDS | 1044m | South East |
| GW051728 | 0.00m-1.00m Made Ground 1.00m-3.80m Sand Fine-medium Some Fine 3.80m-8.30m Sand Greyish Grey Fine-medium | 1054m | South |
| GW106602 | 0.00m-6.10m sand, unconsolidated | 1055m | South East |
| GW106093 | 0.00m-5.18m sand, unconsolidated | 1059m | South East |
| GW017356 | 0.00m-30.48m Sand Water Supply | 1082m | North East |
| GW110539 | 0.00m-10.00m SAND | 1082m | South East |
| GW025718 | 0.00m-3.65m Sand Water Supply | 1083m | South East |
| GW110270 | 0.00m-0.30m TOPSOIL 0.30m-3.00m YELLOW SAND 3.00m-5.00m SAND, DARK BROWN 5.00m-6.00m SAND, LIGHT BROWN | 1085m | South East |
| GW106182 | 0.00m-0.30m topsoil 0.30m-3.00m sand, brown silty 3.00m-4.00m sand, light brown | 1097m | South East |
| GW072787 | 0.00m-5.50m Unconsolidated Sand | 1098m | South East |
| GW106772 | 0.00m-5.00m sand | 1103m | South East |
| GW112397 | 0.00m-7.32m UNCONSOLIDATED ALL SAND | 1104m | South East |
| GW105134 | 0.00m-5.00m SAND | 1106m | South East |

| Groundwater No | Drillers Log | Distance | Direction |
|----------------|--|----------|------------|
| GW051725 | 0.00m-0.70m Made Ground 0.70m-3.50m Sand Dark Brown Fine-medium 3.50m-8.00m Sand Greyish Light Brown Fine-medium | 1111m | South |
| GW112385 | 0.00m-5.49m UNCONSOLIDATE ALL SANDS | 1112m | South East |
| GW107551 | 0.00m-6.71m Sand, unconsolidated | 1113m | South East |
| GW105575 | 0.00m-7.00m sand | 1124m | South East |
| GW017345 | 0.00m-0.60m Made Ground 0.60m-2.43m Sand Grey 2.43m-2.74m Wood 2.74m-4.26m Sand Wood 4.26m-6.70m Sand White Hard 6.70m-7.92m Sand White Hard Clay 7.92m-13.41m Sand Water Supply 13.41m-13.71m Clay | 1130m | South |
| GW107603 | 0.00m-7.00m sand | 1132m | South East |
| GW051729 | 0.00m-0.80m Made Ground 0.80m-1.80m Sand Light Brown Fine-medium Some Fine 1.80m-5.70m Sand Dark Brown Fine-medium 5.70m-8.50m Sand Light Brown Fine-medium | 1133m | South |
| GW051726 | 0.00m-0.80m Made Ground 0.80m-3.20m Sand Grey Yellow Yellowish Fine-medium Interlayere 3.20m-8.00m Sand Light Brown Grey Fine-medium | 1135m | South |
| GW105440 | 0.00m-5.18m UNCONSOLIDATED ALL SANDS | 1148m | South East |
| GW107213 | 0.00m-0.30m topsoil 0.30m-1.50m sand, grey 1.50m-3.40m sand, brown 3.40m-6.00m sand, yellow | 1150m | South East |
| GW038046 | 0.00m-0.30m Sand 0.30m-0.91m Rubble 0.91m-9.14m Sand 9.14m-12.19m Sand Water Supply 12.19m-13.71m Sand White Water Supply 13.71m-18.89m Sand Water Supply 18.89m-19.81m Sand Clay Bands 19.81m-24.38m Sand White Water Supply 24.38m-24.39m Clay Sandy | 1152m | East |
| GW051727 | 0.00m-0.60m Made Ground 0.60m-4.60m Sand Yellow Dark Brown Fine-medium 4.60m-8.00m Sand Light Brown Fine-medium | 1165m | South |
| GW108440 | 0.00m-0.30m Topsoil 0.30m-3.50m Sand, yellow 3.50m-5.00m Sand, grey | 1169m | South East |
| GW051730 | 0.00m-3.30m Sand Reddish Fine-medium Some Fine 3.30m-8.30m Sand Greyish Light Brown Fine-medium | 1171m | South |
| GW105040 | 0.00m-8.00m SAND | 1185m | South East |
| GW106028 | 0.00m-0.30m topsoil 0.30m-3.00m sand, yellow 3.00m-5.00m sand, brown | 1186m | South East |
| GW105019 | 0.00m-0.30m SANDY TOPSOIL 0.30m-6.50m FILL,SAND,BRICKS 6.50m-9.60m LIGHT BROWN SAND 9.60m-18.00m WHITE BEACH SAND 18.00m-24.00m YELLOW SAND 24.00m-26.50m YELLOW SAND/SILTY 26.50m-27.50m YELLOW SAND MORE SILTY 27.50m-30.00m SOFT SANDSTONE | 1202m | East |
| GW023275 | 0.00m-5.79m Sand Water Supply | 1217m | South |
| GW108734 | 0.00m-6.10m sand | 1221m | South East |
| GW111557 | 0.00m-8.00m ALL SAND | 1230m | South East |

| Groundwater No | Drillers Log | Distance | Direction |
|----------------|--|----------|------------|
| GW026142 | 0.00m-5.18m Sand Rubble 5.18m-12.49m Sand White Wet Clean Water Supply 12.49m-12.51m Peat Sandy Clay | 1233m | South |
| GW110538 | 0.00m-8.00m SAND | 1234m | South East |
| GW100293 | 0.00m-0.80m FILL 0.80m-12.80m YELLOW SAND 12.80m-15.20m WHITE SILTY SAND 15.20m-18.00m YELLOW SAND W.B. 18.00m-19.00m YELLOW SILTY SAND 19.00m-20.00m DECOMPOSED SANDSTONE | 1243m | East |
| GW108418 | 0.00m-6.00m sand | 1244m | South East |
| GW105492 | 0.00m-6.71m UNCONSOLIDATED ALL SANDS | 1252m | South East |
| GW106328 | 0.00m-9.50m SAND | 1267m | North East |
| GW027462 | 0.00m-0.60m Topsoil Sandy 0.60m-1.21m Sand 1.21m-2.13m Sand White 2.13m-6.40m Sand 6.40m-8.83m Sand Dark Brown Peaty 8.83m-13.10m Sand Water Supply 13.10m-14.93m Sand Grey Water Bearing 14.93m-15.84m Sand Water Supply 15.84m-16.76m Sand Clay Seams Water Supply 16.76m-19.50m Sand Water Supply 19.50m-20.72m Peat Fossils:wood | 1273m | South East |
| GW107391 | 0.00m-7.01m Sand, unconsolidated | 1273m | South East |
| GW106798 | 0.00m-10.00m sand | 1274m | East |
| GW104945 | 0.00m-7.32m UNCONSOLIDATED ALL SANDS | 1277m | South East |
| GW107643 | 0.00m-0.30m topsoil 0.30m-3.50m sand, yellow 3.50m-5.50m sand, brown 5.50m-7.00m sand, fine grey | 1299m | South East |
| GW106945 | 0.00m-9.50m sand | 1300m | South East |
| GW109946 | 0.00m-0.30m TOPSOIL 0.30m-3.00m SAND BROWN 3.00m-5.00m SAND YELLOW | 1305m | South |
| GW104832 | 0.00m-7.32m UNCONSOLIDATED ALL SANDS | 1306m | South East |
| GW072922 | 0.00m-6.70m Unconsolidated Sand | 1311m | South East |
| GW038009 | 0.00m-3.65m Sand Rubble 3.65m-4.87m Sand Hard Cemented 4.87m-8.53m Sand 8.53m-10.97m Sand 8.53m-10.97m Clay Sandy Bands 10.97m-12.19m Sand Clean 12.19m-21.33m Sand Clean Water Supply 21.33m-22.86m Clay Sandy | 1322m | East |
| GW105964 | 0.00m-9.50m sand | 1326m | South East |
| GW101728 | 0.00m-4.58m SAND, UNCONSOLIDATED | 1328m | South |
| GW104057 | 0.00m-1.00m SANDY TOPSOIL 1.00m-2.00m DIRTY WHITE SAND 2.00m-3.00m LIGHT BROWN SAND 3.00m-7.00m LIGHT YELLOW SAND 7.00m-11.00m WHITE SAND 11.00m-12.00m WHITE SAND, BLACK PEAT 12.00m-13.00m WHITE SAND 13.00m-14.00m ROCK, ORANGE FATTY SANDS & CLAY | 1331m | East |
| GW013514 | 0.00m-9.14m Sand Water Supply | 1333m | South |

| Groundwater No | Drillers Log | Distance | Direction |
|----------------|---|----------|------------|
| GW075017 | 0.50m-3.00m SAND, MED TO FINE GRAINED, YELLOW 3.00m-4.00m PEATY SAND 4.00m-4.50m PEAT, FINE 4.50m-13.00m SILTY SAND 13.00m-18.00m SAND, DENSE, FINE 18.00m-19.00m PEATY SAND 19.00m-21.50m PEAT, SANDY PEAT, BLACK 21.50m-22.00m SAND 22.00m-23.00m PEAT, FIRM, BLACK 23.00m-27.00m SILTY SAND 27.00m-28.00m SANDY CLAY 28.00m-28.50m WEATHERED ROCK 28.50m-29.50m BED ROCK | 1342m | South East |
| GW106435 | 0.00m-12.81m sand, unconsolidated | 1342m | East |
| GW107348 | 0.00m-13.42m Sand, unconsolidated | 1354m | South East |
| GW105999 | 0.00m-10.68m sand, unconsolidated | 1360m | South East |
| GW107534 | 0.00m-6.10m Sand, unconsolidated | 1360m | South East |
| GW051731 | 0.00m-0.25m Made Ground 0.25m-2.60m Sand Yellow Fine-medium Some Fine 2.60m-8.00m Sand Greyish Grey Fine-medium | 1363m | South |
| GW105076 | 0.00m-10.00m SAND | 1363m | North East |
| GW107509 | 0.00m-10.00m sand | 1383m | East |
| GW107137 | 0.00m-7.63m Sand, unconsolidated | 1387m | South East |
| GW107430 | 0.00m-9.15m Sand, unconsolidated | 1390m | South East |
| GW104928 | 0.00m-0.20m TOPSOIL 0.20m-4.50m LIGHT BROWN SAND 4.50m-9.00m LIGHT YELLOW SAND | 1391m | South East |
| GW106537 | 0.00m-10.00m sand | 1411m | East |
| GW106693 | 0.00m-11.29m sand | 1413m | East |
| GW028844 | 0.00m-0.30m Topsoil 0.30m-4.57m Sand Yellow 4.57m-6.09m Sand Yellow 4.57m-6.09m Sandstone Decomposed Seams 6.09m-10.66m Sand White Water Supply 10.66m-13.71m Sand Clayey Water Supply 13.71m-13.73m Clay Reddish Stiff Water Supply | 1445m | South |
| GW104525 | 0.00m-0.50m FILL S/S CEMENT 0.50m-4.50m SAND/ GREY TO BROWN 4.50m-4.90m SANDY PEAT / D/BROWN 4.90m-16.80m SAND: YELLOW BROWN 16.80m-17.65m PEAT D/ BROWN WITH CEMENTED SAND | 1467m | East |
| GW017834 | 0.00m-1.22m Sand Dry 1.22m-1.68m Sand Hard Cemented 1.68m-2.44m Sand Some Hard Cemented 2.44m-6.10m Sand Dry Compacted 6.10m-14.17m Sand Grey Yellow Water Supply 14.17m-14.94m Rock Soft Sand Water Supply 14.94m-14.95m Clay | 1468m | South |
| GW106730 | 0.00m-15.00m sand | 1481m | East |
| GW101759 | 0.00m-10.98m Unconsolidated Sand | 1488m | East |
| GW101640 | 0.00m-4.30m Topsoil with Fill 4.30m-6.50m Light Grey Sand 6.50m-7.00m Brown Sand 7.00m-9.60m Yellow Silty Sand 9.60m-10.50m Light Brown Sand WB 10.50m-14.80m White Sand WB 14.80m-16.60m Yellow Silty Sand 16.60m-17.90m Decomposed Sandstone | 1498m | North East |

| Groundwater No | Drillers Log | Distance | Direction |
|----------------|--|----------|------------|
| GW105965 | 0.00m-9.50m SAND | 1498m | East |
| GW024367 | 0.00m-2.43m Sand 2.43m-4.26m Clay Sandy Water Supply | 1508m | South East |
| GW103691 | 0.00m-9.00m SAND | 1520m | East |
| GW107336 | 0.00m-7.00m sand | 1534m | South East |
| GW100268 | 0.00m-0.20m FILL 0.20m-4.50m YELLOW SAND 4.50m-6.00m LIGHT GREY SAND 6.00m-6.70m DARK BROWN PEATY SAND 6.70m-8.00m WHITE SAND 8.00m-12.20m YELLOW SAND- WATER BEARING 12.20m-13.00m BROWN SILTY SAND-WATER BEARING 13.00m-15.50m YELLOW SAND-HIGH WATER BEARING 15.50m-16.50m WHITE SAND (SILTY)-WATER BEARING 16.50m-18.00m DECOMPOSED SANDSTONE, GETTING HARDER | 1538m | North East |
| GW108433 | 0.00m-12.81m Sand, unconsolidated | 1539m | South East |
| GW108228 | 0.00m-17.00m sand | 1550m | East |
| GW108428 | 0.00m-8.00m Sand | 1588m | South East |
| GW072328 | 0.00m-1.00m FELT 1.00m-8.00m PEATY WHITE SAND 8.00m-9.50m BROWN PEATY SAND 9.50m-10.80m PEAT ON CLAY 10.80m-13.00m BROWN PEATY SAND 13.00m-14.00m SHALEY GREY CLAY | 1598m | South West |
| GW110340 | 0.00m-0.80m FILL 0.80m-4.00m SAND | 1600m | South East |
| GW110335 | 0.00m-0.20m CONCRETE 0.20m-0.80m FILL 0.80m-4.00m SAND | 1601m | South East |
| GW017782 | 0.00m-1.82m Made Ground 1.82m-4.26m Peat 4.26m-4.87m Sand Peaty 4.87m-9.44m Sand 9.44m-10.36m Clay Sandy 10.36m-11.88m Sand Clay 11.88m-14.63m Sand 14.63m-15.54m Sand Clay | 1608m | South West |
| GW110341 | 0.00m-0.20m CONCRETE 0.20m-0.30m FILL 0.30m-4.00m SAND | 1613m | South East |
| GW110336 | 0.00m-0.50m FILL 0.50m-1.90m FILL,(POSSIBLY NATURAL) 1.90m-4.00m SAND | 1615m | South East |
| GW107431 | 0.00m-7.63m Sand, unconsolidated | 1616m | South East |
| GW110339 | 0.00m-0.50m FILL 0.50m-4.00m SAND | 1619m | South East |
| GW110337 | 0.00m-1.00m FILL 1.00m-4.00m SAND | 1621m | South East |
| GW110338 | 0.00m-0.50m FILL 0.50m-1.00m FILL POSSIBLY NATURAL SAND 1.00m-4.00m SAND | 1622m | South East |
| GW110342 | 0.00m-0.20m CONCRETE 0.20m-0.60m FILL 0.60m-4.00m SAND | 1624m | South East |
| GW107326 | 0.00m-9.00m sand | 1631m | East |
| GW106913 | 0.00m-9.50m Sand | 1635m | East |
| GW104872 | 0.00m-10.00m SAND | 1652m | South |

| Groundwater No | Drillers Log | Distance | Direction |
|----------------|---|----------|------------|
| GW105528 | 0.00m-1.00m SAND,GREY,SOME GRAVEL,CLAY WET 1.00m-1.50m GRAVELLY CLAY,YELLOW BROWN 1.50m-2.50m SANDY SILT,BLACK 2.50m-4.00m SAND,L/BROWN,GREY 4.00m-5.00m SAND GREY,L/BROWN | 1653m | South West |
| GW111307 | 0.00m-0.10m SOIL 0.10m-18.00m SAND | 1655m | South East |
| GW105529 | 0.00m-2.00m FILL,SILTY SAND/GRAVEL 2.00m-5.00m SAND,BEIGE/BROWN/YELLOW MOT. | 1676m | South West |
| GW108616 | 0.00m-18.00m sand | 1693m | South |
| GW111164 | 0.00m-8.00m SAND | 1693m | West |
| GW100466 | 0.00m-5.00m SAND | 1702m | South |
| GW105527 | 0.00m-0.80m FILL,SANDY GRAVEL 0.80m-2.10m SAND,MEDIUM GRAINED,BROWN/YELLOW 2.10m-5.00m SAND,MEDIUM GRAINED,YELLOW/WHITE | 1711m | South West |
| GW075018 | 0.00m-0.50m FILLING MATERIAL 0.50m-5.00m SAND,MED GRAINED YELLOW 5.00m-15.20m SAND,FINE GRAINED YELLOW 15.20m-19.50m SILTY SAND FINE GRAINED,GREY 19.50m-26.00m SANDY SILT 26.00m-26.50m SAND,MED GRAINED 26.50m-27.50m PEATY SAND 27.50m-29.00m CLAYEY SAND 29.00m-32.00m CLAY,SOFT,FINE 32.00m-39.50m SANDY CLAY,SOFT,MED TO FINE GRAINED 39.50m-43.00m SANDY SILT 43.00m-44.00m SANDY CLAY,SOFT | 1720m | East |
| GW024057 | 0.00m-1.52m Topsoil 0.00m-1.52m Loam Sandy 1.52m-3.04m Sand Dark Brown 3.04m-6.09m Sand Yellow Water Supply 6.09m-11.27m Sand Dark Brown Wet Water Supply 11.27m-11.88m Sand Light Brown Wet Water Supply 11.88m-13.10m Sand Light Brown Wet Water Supply 11.88m-13.10m Clay Veined Water Supply | 1722m | North East |
| GW112597 | 0.00m-0.80m FILL, CLAYEY, SANDY GRAVELLY,SANDSTONE 0.80m-1.10m SAND. LIGHT GREY,FINE GRAINED,MOIST 1.10m-3.00m SAND TO DARK BROWN 3.00m-3.90m SAND TO LIGHT BROWN 3.90m-5.00m SAND WET,STRONG HYDROCARBON ODOUR | 1724m | South West |
| GW114563 | 0.00m-0.08m ASPHALT 0.08m-0.21m CONCRETE 0.21m-0.31m SAND LIGHT BROWN, SOFT 0.31m-0.99m SILTY SAND,DARK BROWN MG SOFT 0.99m-1.23m SANDY CLAY BROWN SOFT FG 1.23m-1.31m SANDY CLAY BROWN SOFT FG 1.31m-1.95m SAND LIGHT BROWN SOFT 1.95m-2.52m CLAYEY SAND,DARK BROWN SOFT 2.52m-2.80m CLAY DARK BROWN SOFT 2.80m-3.34m CLAYEY SAND, DADRK BROWN SOFT 3.34m-3.54m CLAY, DARK BROWN SOFT 3.54m-3.90m CLAY, DARK BROWN SOFT | 1725m | South West |
| GW100904 | 0.00m-9.76m UNCONSOLIDATED ALL SANDS | 1726m | South |
| GW024058 | 0.00m-1.52m Sand Gravel 1.52m-4.57m Sand Dry 4.57m-6.09m Sand Grey Dry 6.09m-7.62m Sand White Dry 7.62m-10.36m Sandstone Soft Firm | 1731m | North East |
| GW112601 | 0.00m-0.30m CONCRETE 0.30m-1.30m FILL SANDY BROWN,SOME SANDSTONE 1.30m-5.00m FILL,SANDY,BROWN COARSE,MOIST,WET | 1733m | South West |
| GW112598 | 0.00m-0.30m CONCRETE 0.30m-1.30m SANDSTONE CRUSHED 1.30m-3.50m SAND,DARK BROWN,FINE TO MEDIUM GRAINED 3.50m-4.50m SAND MOIST TO WET 4.50m-5.00m SAND BROWN TO LIGHT BROWN , WET | 1740m | South West |

| Groundwater No | Drillers Log | Distance | Direction |
|----------------|--|----------|------------|
| GW112599 | 0.00m-0.30m CONCRETE 0.30m-0.80m GRAVELLY SAND,FILO,DARK BROWN 0.80m-1.60m SAND GREY FINE TO MED. GRAINED 1.60m-3.50m SAND TO DARK BROWN 3.50m-4.50m SAND WET | 1740m | South West |
| GW114562 | 0.00m-0.05m ASPHALT 0.05m-0.18m CONCRETE 0.18m-0.58m SILTY SAND DARK BROWN MG.SOFT 0.58m-0.75m SAND, LIGHT BROWN, soft 0.75m-0.95m SILTY SAND DARK BROWN MG.SOFT 0.95m-1.05m SAND,WHITE ORANGE MOTTLED,SOFT 1.05m-1.55m GRAVELLY SAND, LIGHT BROWN SOFT 1.55m-1.75m SAND ORANGE SOFT 1.75m-2.25m CLAY DARK BROWN FG, SOFT 2.25m-2.70m SILTY CLAY DARK BROWN FG SOFT | 1742m | South West |
| GW114561 | 0.00m-0.15m ASPHALT 0.15m-0.21m CONCRETE 0.22m-0.50m SILTY SAND BLACK ,CG,SOFT 0.50m-1.00m SAND GREY BROWN CG BROWN 1.00m-1.50m SAND WHITE CG SOFT 1.50m-1.60m SANDY CLAY BLACK SOFT 1.60m-2.15m SAND GREY CG SOFT 2.15m-2.70m SAND BROWN,CG,SOFT | 1746m | South West |
| GW111445 | 0.00m-8.00m SAND | 1748m | South East |
| GW112602 | 0.00m-1.50m FILL, CLAYEY,GRAVELLY,BROWN,DRY TO MOIST 1.50m-5.00m SILTY SAND,BROWN TO D/BROWN,WET | 1748m | South West |
| GW023290 | 0.00m-3.96m Sand Water Supply 3.96m-4.26m Sand Hard Cemented | 1756m | South East |
| GW112600 | 0.00m-0.30m CONCRETE 0.30m-4.60m (Unknown) | 1766m | South West |
| GW107342 | 0.00m-5.18m Sand, unconsolidated | 1769m | South East |
| GW112603 | 0.00m-1.30m FILL, SANDY ,GRAVELLY,,GRAVEL 1.30m-4.00m SILTY SAND, BROWN,M/GRAINED,WELL GRADED 4.00m-5.00m SILTY SAND,DARK BROWN.FINE TO MED. GRAINED | 1771m | South West |
| GW106985 | 0.00m-0.30m Topsoil 0.30m-0.60m Sandstone, weathered 0.60m-7.00m Sandtone, with soft bands 7.00m-159.00m Sandstone, with Shale bands | 1790m | East |
| GW023998 | 0.00m-14.63m Sand Yellow 14.63m-15.39m Sand Grey Clean 15.39m-15.54m Sand Hard Cemented 15.54m-17.06m Sand Dark Brown Peaty 17.06m-19.50m Sand Grey 19.50m-24.38m Sand Light Brown Water Supply 24.38m-25.29m Sand Slightly Peaty Water Supply 25.29m-29.10m Sand Light Brown Clean Water Supply 29.10m-30.48m Sand Grey Clean Water Supply 30.48m-34.74m Sand Clean Water Supply 34.74m-35.96m Sand Slightly Clayey Water Supply 35.96m-35.98m Sandstone | 1810m | South East |
| GW105141 | 0.00m-10.00m SAND | 1833m | South |
| GW100975 | 0.00m-6.10m UNCONSOLIDATED ALL SANDS | 1853m | South |
| GW105480 | 0.00m-0.50m BITUMEN,FILL 0.50m-1.20m BROWN SAND 1.20m-4.60m YELLOW SAND 4.60m-5.90m YELLOW SAND WITH ORANGE SILT 5.90m-8.60m YELLOW SAND/DECOM. SANDSTONE 8.60m-10.30m YELLOW SAND/ORANGE SILT 10.30m-13.50m RED,WHITE,DECOMPOSED SANDSTONE | 1860m | North East |
| GW114986 | 0.00m-0.10m CONCRETE 0.10m-0.50m SANDS DARK GREY POSSIBLE MIXED WITH FILL 0.50m-0.70m SANDS LIGHT GREY FINE 0.70m-1.10m SANDS DARK BROWN PEATY 1.10m-1.60m SANDS ORANGE TO WHITE 1.60m-2.80m CONVERTED TO A GROUNDWATER MONITORING WELL 2.80m-6.00m CONVERTED TO A GROUNDWATER MONITORING WELL | 1860m | West |
| GW106249 | 0.00m-6.00m sand | 1862m | South East |

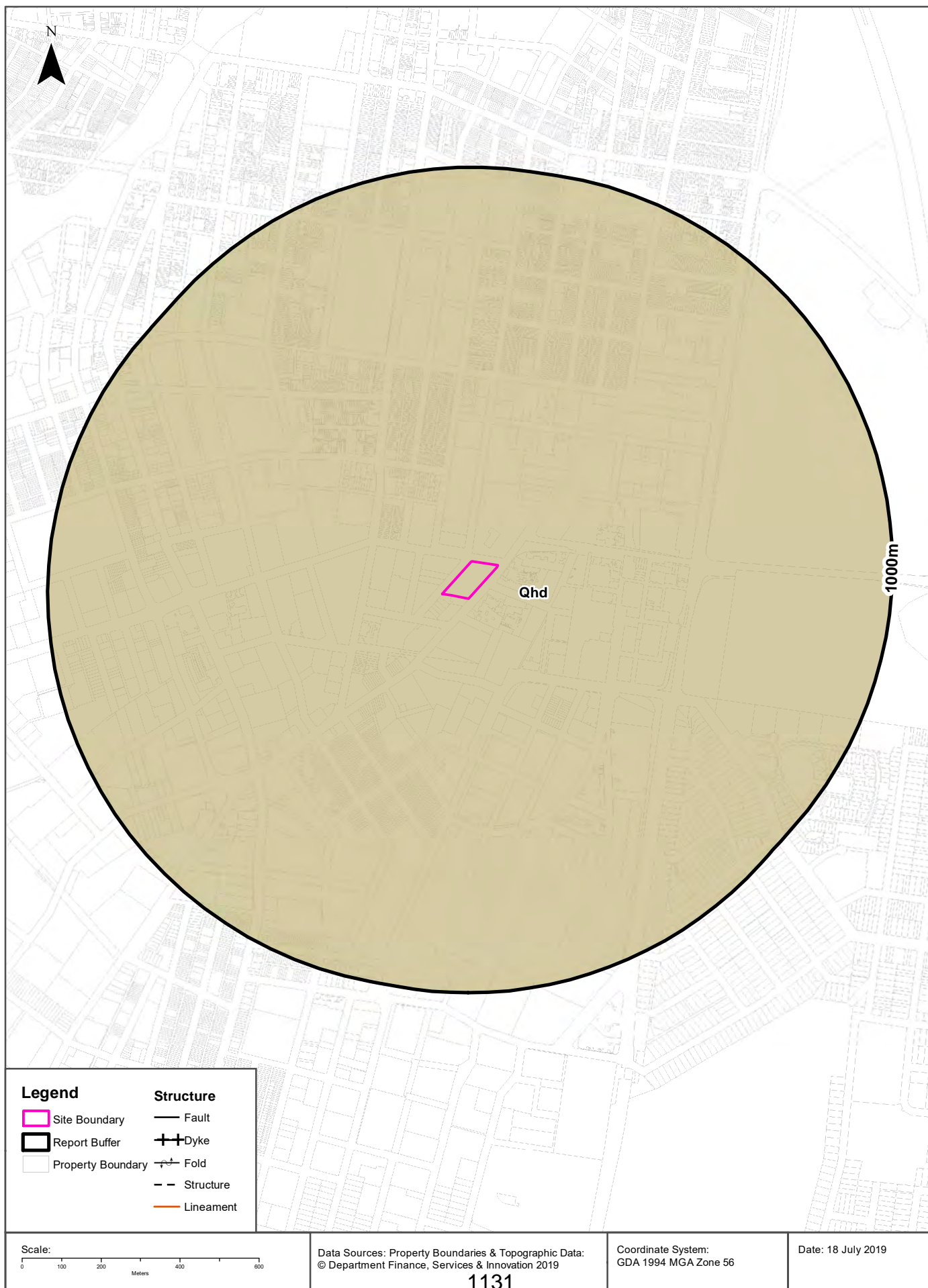
| Groundwater No | Drillers Log | Distance | Direction |
|----------------|--|----------|------------|
| GW114985 | 0.00m-0.10m CONCRETE 0.10m-0.40m SANDS DARK GREY 0.40m-0.90m SANDS GREY GRADING TO LIGHTER WITH DEPTH 0.90m-1.30m SAND DARK SILTY 1.30m-1.60m SAND ORANGE FOSSIL 1.60m-2.10m SAND WHITE NATURAL 2.10m-2.70m CONVERTED TO A GROUNDWATER M/WELL 2.70m-6.00m CONVERTED TO A GROUNDWATER M/WELL | 1862m | West |
| GW105485 | 0.00m-0.50m BITUMEN/ROAD BASE FILL 0.50m-1.20m BROWN SAND FILL 1.20m-3.60m BRICK HILL/ROAD BASE 3.60m-9.50m YELLOW SAND 9.50m-11.50m RED/WHITE DECOMPOSED SANDSTONE | 1869m | North East |
| GW106554 | 0.00m-0.30m topsoil 0.30m-4.20m sand, brown 4.20m-6.00m sand, yellow | 1870m | South East |
| GW107612 | 0.00m-12.81m Sand, unconsolidated | 1878m | South East |
| GW107142 | 0.00m-17.05m sand | 1885m | South East |
| GW101037 | 0.00m-4.88m UNCONSOLIDATED. ALL SAND | 1886m | South |
| GW105969 | 0.00m-9.46m sand, unconsolidated | 1889m | South East |
| GW107129 | 0.00m-12.81m Sand, unconsolidated | 1903m | South East |
| GW026482 | 0.00m-5.48m Sand Water Supply | 1905m | South |
| GW108229 | 0.00m-17.00m sand | 1907m | South East |
| GW101225 | 0.00m-6.00m Unconsolidated - all sand. | 1913m | South East |
| GW104890 | 0.00m-10.50m SAND,BROWN TO GREY 10.50m-13.50m SAND,L/GREY 13.50m-13.60m SANDY CLAY 13.60m-17.00m SAND/L/GREY 17.00m-21.00m SAND L/GREY 21.00m-22.00m SAND/PEAT 22.00m-25.80m L/GREY | 1922m | East |
| GW110458 | 0.00m-0.70m FILL 0.70m-2.80m SANDS | 1934m | South West |
| GW103644 | 0.00m-7.00m SAND | 1935m | South East |
| GW104969 | 0.00m-6.00m SAND | 1940m | South East |
| GW102611 | 0.00m-6.00m SAND | 1941m | South East |
| GW047544 | 0.00m-2.20m Sand 2.20m-3.50m Sand Yellow 3.50m-4.50m Sand White Water Supply 4.50m-7.50m Sand Water Supply 7.50m-16.20m Sand Yellow Water Supply 16.20m-17.00m Sand White Peaty Clay Water Supply 17.00m-18.00m Sand White Water Supply 18.00m-22.00m Sand Yellow Water Supply 22.00m-23.00m Sandstone Red Soft Water Supply | 1945m | South East |
| GW107417 | 0.00m-0.30m topsoil 0.30m-5.50m sand, yellow 5.50m-7.00m sand, brown | 1946m | South East |
| GW107327 | 0.00m-0.30m topsoil 0.30m-4.50m sand, yellow 4.50m-6.00m sand, white | 1949m | South East |

| Groundwater No | Drillers Log | Distance | Direction |
|----------------|---|----------|------------|
| GW047542 | 0.00m-0.61m Loam Sandy 0.61m-1.22m Sand 1.22m-2.13m Sand Hard Cemented 2.13m-7.62m Sand 7.62m-10.06m Sand 10.06m-12.19m Sand Peaty 12.19m-14.02m Sand White 14.02m-15.24m Sand White Clayey 15.24m-17.37m Sand White 17.37m-20.73m Sand Peaty 20.73m-21.34m Sand White 21.34m-22.25m Sand Peaty 22.25m-23.16m Sand White Peaty 23.16m-24.38m Sand Slightly Peaty 24.38m-30.18m Sand White Clean 30.18m-30.48m Clay | 1952m | South East |
| GW100493 | 0.00m-0.35m SANDY, GRAVELLY FILL 0.35m-0.60m SAND, GREY, FIND-MED, DRY 0.60m-4.00m SAND, ORANGE, FINE-MED 4.00m-5.80m SAND, LIGHT ORANGE, MOIST 5.80m-9.50m SAND, LIGHT GREY, FINE, WET | 1953m | South |
| GW110780 | 0.00m-23.00m SAND | 1953m | South East |
| GW110448 | 0.00m-9.00m UNCONSOLIDATE ALL SANDS | 1966m | South East |
| GW101967 | 0.00m-7.00m Sand | 1969m | South East |
| GW108700 | 0.00m-7.93m sand | 1972m | South East |
| GW107614 | 0.00m-0.30m topsoil 0.30m-4.20m sand, yellow 4.20m-6.00m sand, dark yellow | 1979m | South East |
| GW100813 | 0.00m-10.98m UNCONSOLIDATED ALL SANDS | 1984m | South |
| GW109490 | 0.00m-0.30m TOPSOIL 0.30m-13.00m YELLOW SAND 13.00m-18.00m WEATHERED SAND | 1991m | South East |
| GW101453 | 0.00m-6.00m SAND | 1995m | South East |
| GW024023 | 0.00m-0.30m Sand White 0.30m-2.13m Sand Hard Cemented 2.13m-8.22m Sand Yellow Water Supply | 1996m | South |
| GW023117 | 0.00m-1.21m Sand 1.21m-1.52m Sand Hard Cemented 1.52m-6.09m Sand Water Supply | 1998m | South East |

Drill Log Data Source: NSW Department of Primary Industries - Office of Water / Water Administration Ministerial Corp
Creative Commons 3.0 © Commonwealth of Australia <http://creativecommons.org/licenses/by/3.0/au/deed.en>

Geology 1:100,000

923-935 Bourke Street, Waterloo, NSW 2017



Geology

923-935 Bourke Street, Waterloo, NSW 2017

Geological Units

What are the Geological Units onsite?

| Symbol | Description | Unit Name | Group | Sub Group | Age | Dom Lith | Map Sheet | Dataset |
|--------|---|-----------|-------|-----------|------------|----------|-----------|-----------|
| Qhd | Medium to fine-grained marine sand with podsols | | | | Quaternary | | Sydney | 1:100,000 |

What are the Geological Units within the dataset buffer?

| Symbol | Description | Unit Name | Group | Sub Group | Age | Dom Lith | Map Sheet | Dataset |
|--------|---|-----------|-------|-----------|------------|----------|-----------|-----------|
| Qhd | Medium to fine-grained marine sand with podsols | | | | Quaternary | | Sydney | 1:100,000 |

Geological Structures

What are the Geological Structures onsite?

| Feature | Name | Description | Map Sheet | Dataset |
|-------------|------|-------------|-----------|-----------|
| No features | | | | 1:100,000 |

What are the Geological Structures within the dataset buffer?

| Feature | Name | Description | Map Sheet | Dataset |
|-------------|------|-------------|-----------|-----------|
| No features | | | | 1:100,000 |

Geological Data Source : NSW Department of Industry, Resources & Energy
© State of New South Wales through the NSW Department of Industry, Resources & Energy

Naturally Occurring Asbestos Potential

923-935 Bourke Street, Waterloo, NSW 2017

Naturally Occurring Asbestos Potential

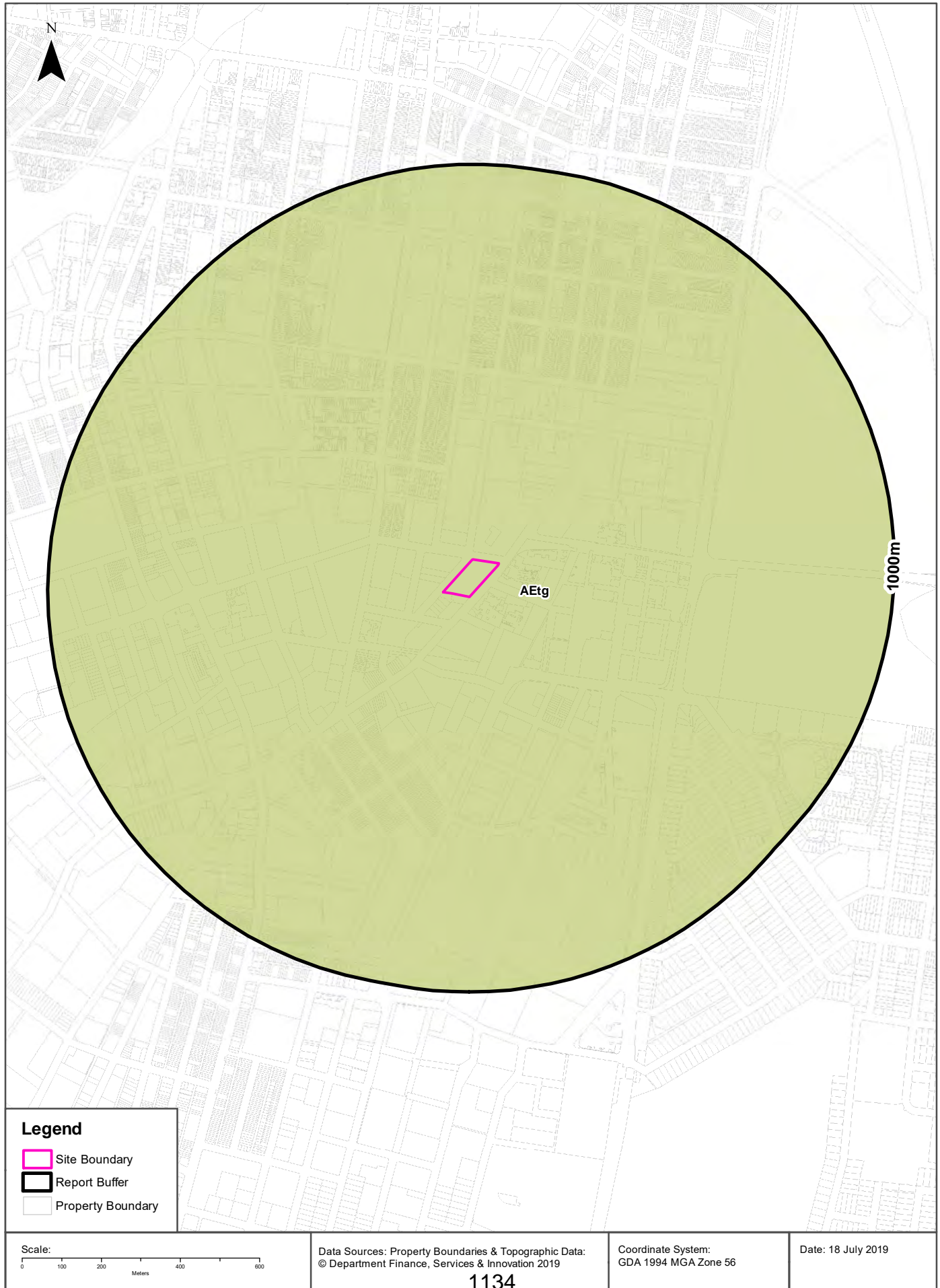
Naturally Occurring Asbestos Potential within the dataset buffer:

| Potential | Sym | Strat Name | Group | Formation | Scale | Min Age | Max Age | Rock Type | Dom Lith | Description | Dist | Dir |
|----------------------|-----|------------|-------|-----------|-------|---------|---------|-----------|----------|-------------|------|-----|
| No records in buffer | | | | | | | | | | | | |

Mining Subsidence District Data Source: © State of New South Wales through NSW Department of Industry, Resources & Energy

Soil Landscapes

923-935 Bourke Street, Waterloo, NSW 2017



Soils

923-935 Bourke Street, Waterloo, NSW 2017

Soil Landscapes

What are the onsite Soil Landscapes?

| Soil Code | Name | Group | Process | Map Sheet | Scale |
|-----------|----------|-------|---------|-----------|-----------|
| AEtg | TUGGERAH | | AEOLIAN | Sydney | 1:100,000 |

What are the Soil Landscapes within the dataset buffer?

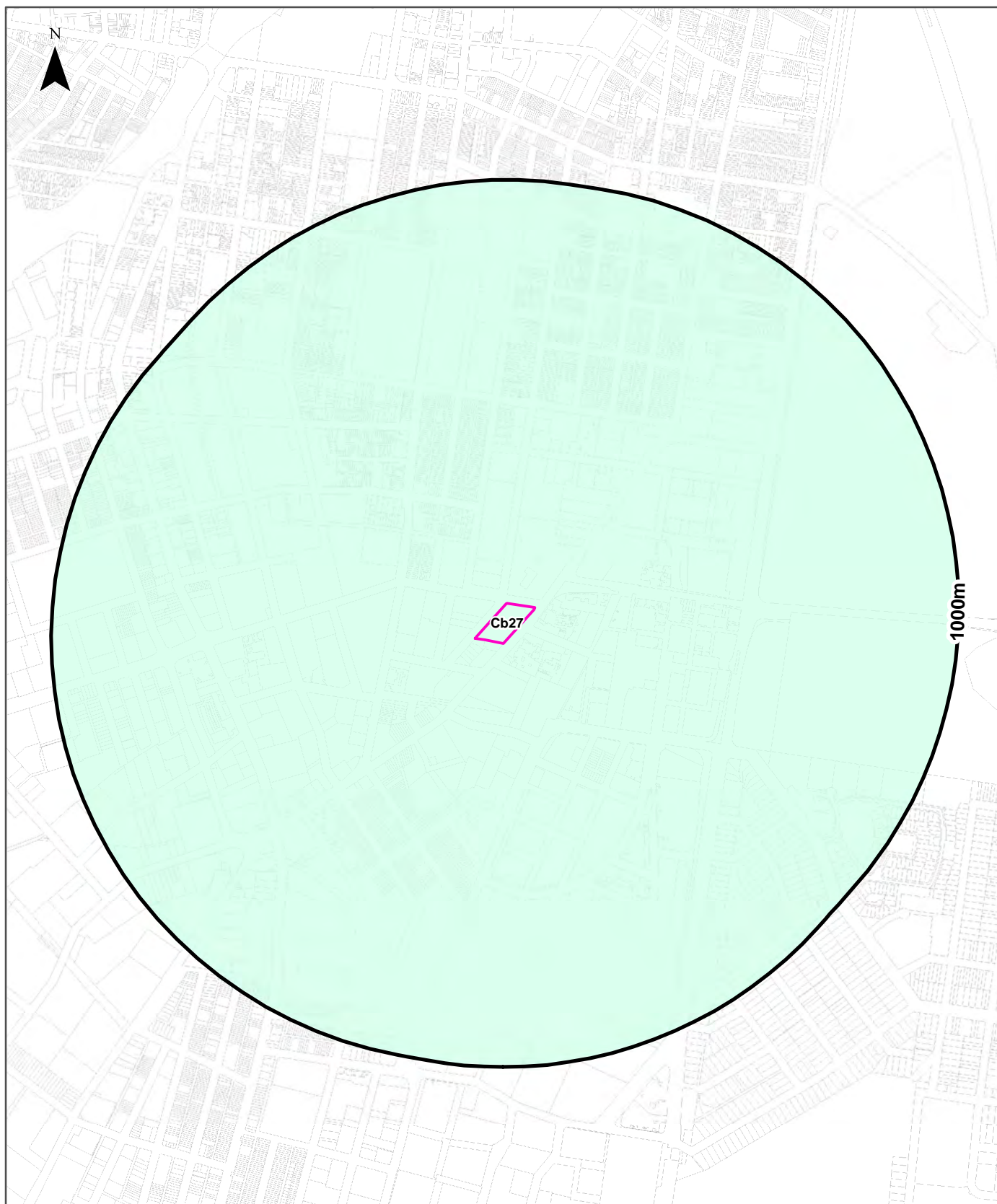
| Soil Code | Name | Group | Process | Map Sheet | Scale |
|-----------|----------|-------|---------|-----------|-----------|
| AEtg | TUGGERAH | | AEOLIAN | Sydney | 1:100,000 |

Soils Landscapes Data Source : NSW Office of Environment and Heritage

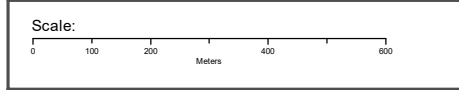
Creative Commons 3.0 © Commonwealth of Australia <http://creativecommons.org/licenses/by/3.0/au/deed.en>

Atlas of Australian Soils

923-935 Bourke Street, Waterloo, NSW 2017



| Legend | | Australian Soil Classification Orders | | | | | |
|-------------------|-------------|---------------------------------------|-----------|---------|----------|---------|--|
| Site Boundary | Anthroposol | Dermosol | Kandosol | Podosol | Tenosol | No Data | |
| Report Buffer | Calcarosol | Ferrosol | Kurosol | Rudosol | Vertosol | | |
| Property Boundary | Chromosol | Hydrosol | Organosol | Sodosol | Lake | | |



Data Sources: Property Boundaries & Topographic Data:
 © Department Finance, Services & Innovation 2019

Coordinate System:
 GDA 1994 MGA Zone 56

Date: 18 July 2019

1136

Soils

923-935 Bourke Street, Waterloo, NSW 2017

Atlas of Australian Soils

Soil mapping units and Australian Soil Classification orders within the dataset buffer:

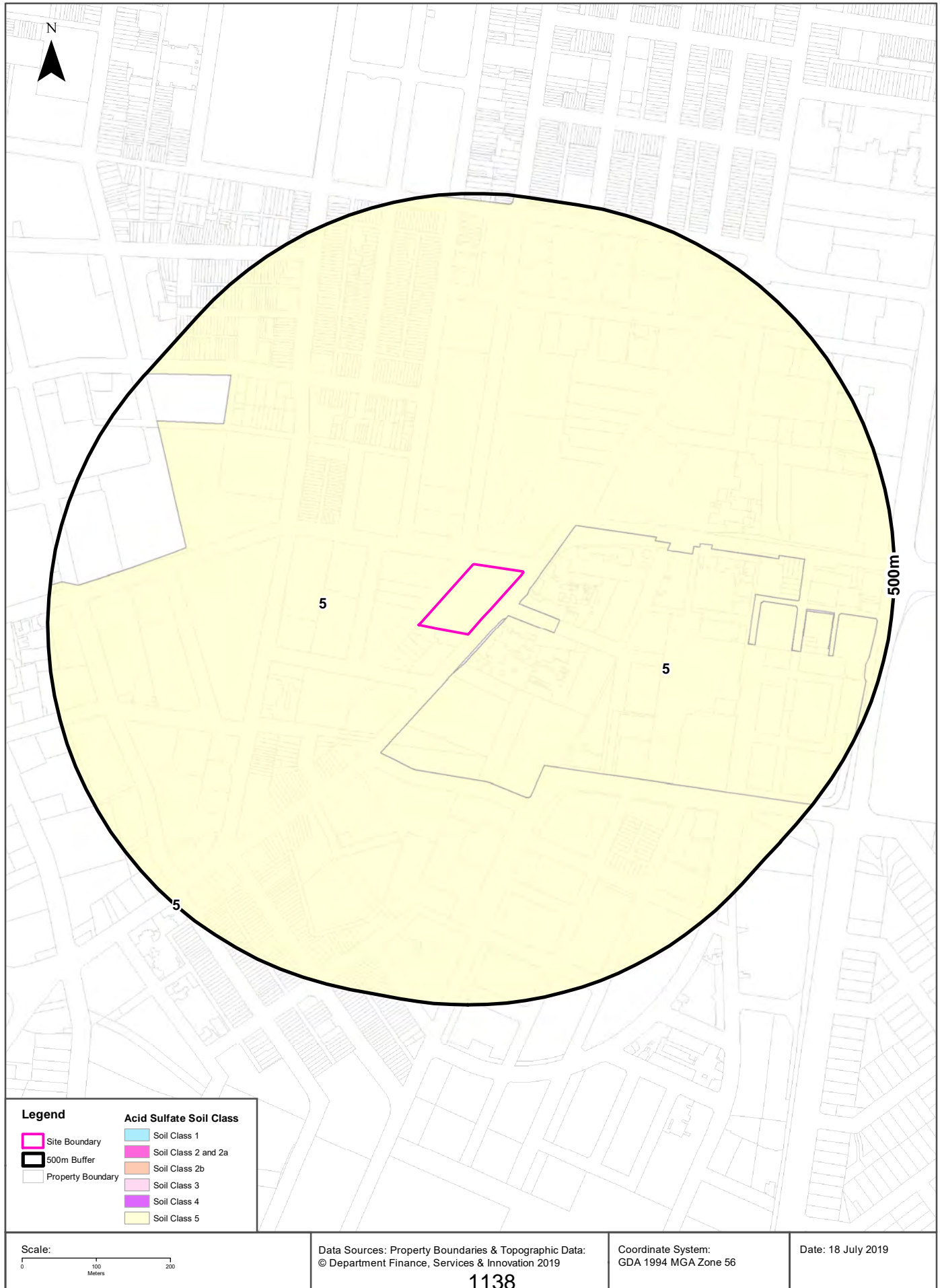
| Map Unit Code | Soil Order | Map Unit Description | Distance |
|---------------|------------|---|----------|
| Cb27 | Podosol | Coastal sand plains and dunes, lagoons, and swampy areas: chief soils are leached sands (Uc2.3 and Uc2.2). Associated are dunes of siliceous sands (Uc1.2) and/or calcareous sands (Uc1.1) fringing the coastline; and swampy areas of (Uf6) soils and (Uc1.2) soils with peaty surfaces. Unit Cb27 has similarities with units Cb28 and Ca6. | 0m |

Atlas of Australian Soils Data Source: CSIRO

Creative Commons 4.0 © Commonwealth of Australia <http://creativecommons.org/licenses/by/4.0/au/deed.en>

Acid Sulfate Soils

923-935 Bourke Street, Waterloo, NSW 2017



Acid Sulfate Soils

923-935 Bourke Street, Waterloo, NSW 2017

Environmental Planning Instrument - Acid Sulfate Soils

What is the on-site Acid Sulfate Soil Plan Class that presents the largest environmental risk?

| Soil Class | Description | EPI Name |
|------------|--|--------------------------------------|
| 5 | Works within 500 metres of adjacent Class 1, 2, 3, or 4 land that is below 5 metres AHD and by which the watertable is likely to be lowered below 1 metre AHD on adjacent Class 1, 2, 3 or 4 land, present an environmental risk | Sydney Local Environmental Plan 2012 |

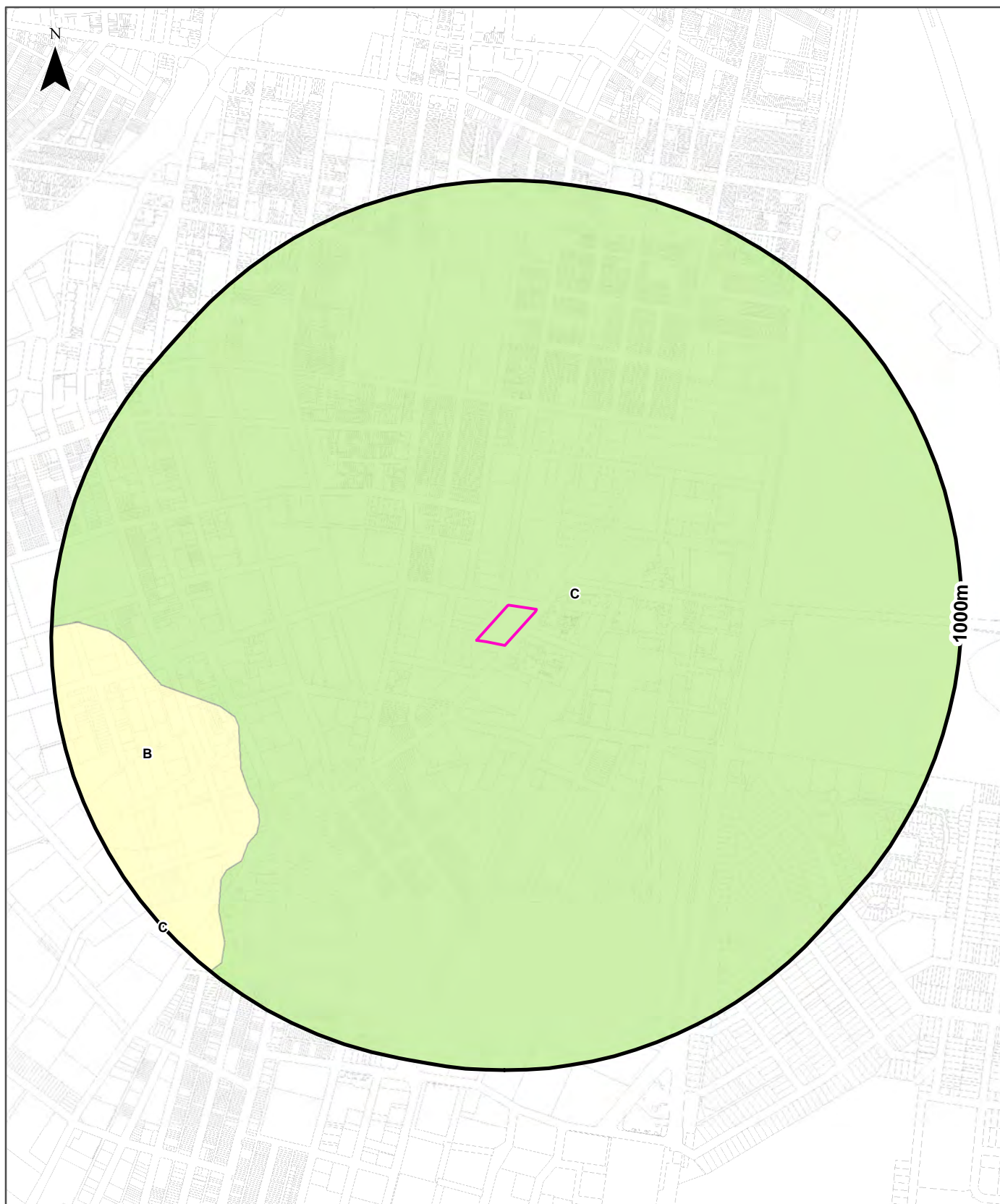
If the on-site Soil Class is 5, what other soil classes exist within 500m?









| Soil Class | Description | EPI Name | Distance | Direction |
|------------|-------------|----------|----------|-----------|
| None | | | | |

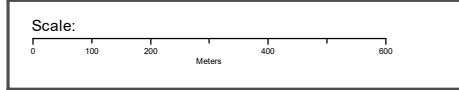
Acid Sulfate Data Source Accessed 23/10/2018: NSW Crown Copyright - Planning and Environment
Creative Commons 4.0 © Commonwealth of Australia <https://creativecommons.org/licenses/by/4.0/>

Atlas of Australian Acid Sulfate Soils

923-935 Bourke Street, Waterloo, NSW 2017



| Legend | | | |
|---|-------------------|---|---|
|  | Site Boundary | Probability of occurrence of Acid Sulfate Soils | |
|  | Report Buffer |  A. High (>70%) |  C. Extremely Low (1-5%) |
|  | Property Boundary |  B. Low (6-70%) |  No Data |
| | |  D. No Chance (0%) | |



Data Sources: Property Boundaries & Topographic Data:
 © Department Finance, Services & Innovation 2019
1140

Coordinate System:
 GDA 1994 MGA Zone 56

Date: 18 July 2019

Acid Sulfate Soils

923-935 Bourke Street, Waterloo, NSW 2017

Atlas of Australian Acid Sulfate Soils

Atlas of Australian Acid Sulfate Soil categories within the dataset buffer:

| Class | Description | Distance |
|-------|---|----------|
| C | Extremely low probability of occurrence. 1-5% chance of occurrence with occurrences in small localised areas. | 0m |
| B | Low Probability of occurrence. 6-70% chance of occurrence. | 596m |

Atlas of Australian Acid Sulfate Soils Data Source: CSIRO

Creative Commons 3.0 © Commonwealth of Australia <http://creativecommons.org/licenses/by/3.0/au/deed.en>

Dryland Salinity

923-935 Bourke Street, Waterloo, NSW 2017

Dryland Salinity - National Assessment

Is there Dryland Salinity - National Assessment data onsite?

No

Is there Dryland Salinity - National Assessment data within the dataset buffer?

No

What Dryland Salinity assessments are given?

| Assessment 2000 | Assessment 2020 | Assessment 2050 | Distance | Direction |
|-----------------|-----------------|-----------------|----------|-----------|
| N/A | N/A | N/A | N/A | N/A |

Dryland Salinity Data Source : National Land and Water Resources Audit

The Commonwealth and all suppliers of source data used to derive the maps of "Australia, Forecast Areas Containing Land of High Hazard or Risk of Dryland Salinity from 2000 to 2050" do not warrant the accuracy or completeness of information in this product. Any person using or relying upon such information does so on the basis that the Commonwealth and data suppliers shall bear no responsibility or liability whatsoever for any errors, faults, defects or omissions in the information. Any persons using this information do so at their own risk.

In many cases where a high risk is indicated, less than 100% of the area will have a high hazard or risk.

Dryland Salinity Potential of Western Sydney

Dryland Salinity Potential of Western Sydney within the dataset buffer?

| Feature Id | Classification | Description | Distance | Direction |
|------------|-----------------------|-------------|----------|-----------|
| N/A | Outside Data Coverage | | | |

Dryland Salinity Potential of Western Sydney Data Source : NSW Office of Environment and Heritage

Creative Commons 3.0 © Commonwealth of Australia <http://creativecommons.org/licenses/by/3.0/au/deed.en>

Mining Subsidence Districts

923-935 Bourke Street, Waterloo, NSW 2017

Mining Subsidence Districts

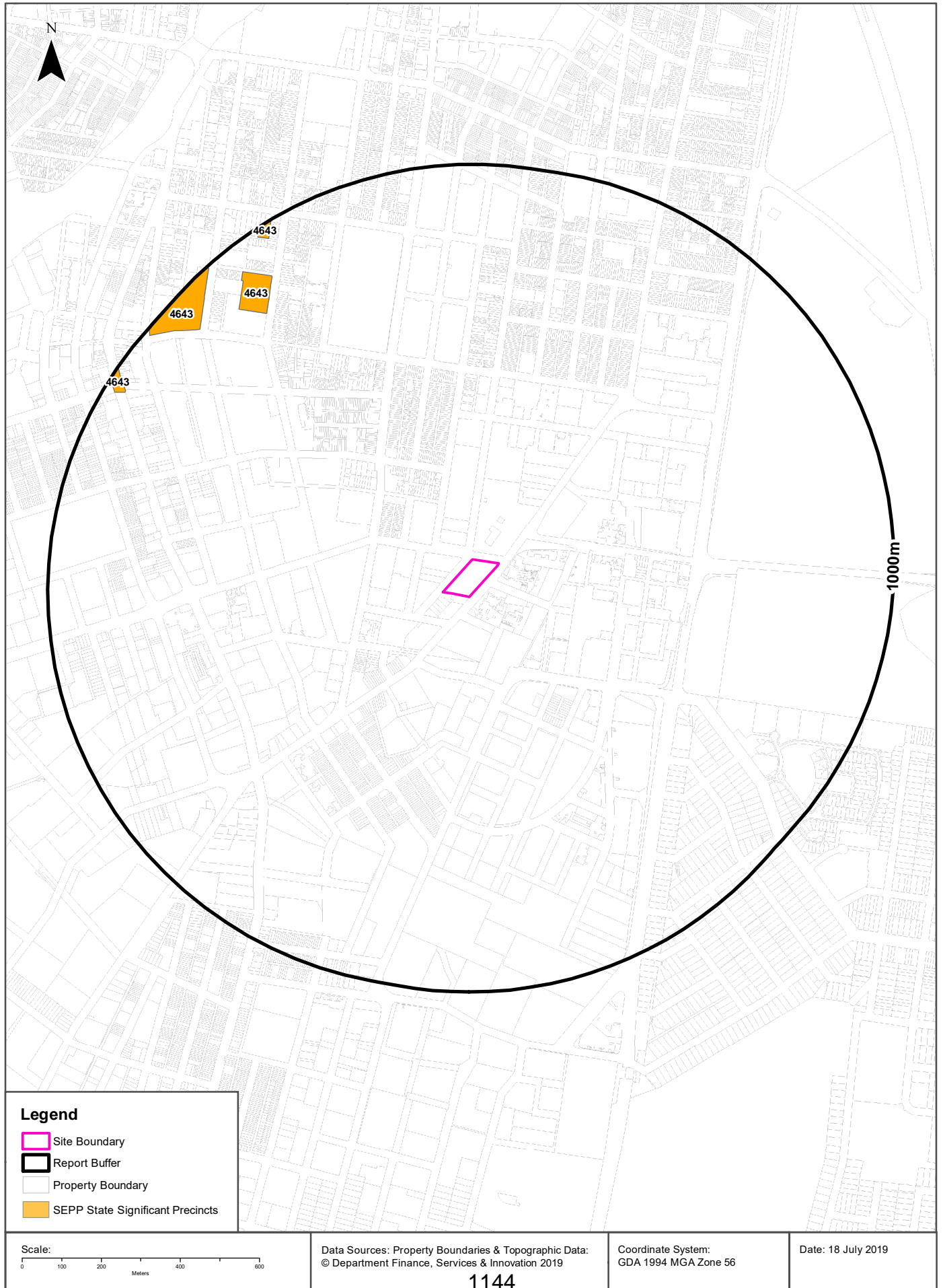
Mining Subsidence Districts within the dataset buffer:

| District | Distance | Direction |
|---|----------|-----------|
| There are no Mining Subsidence Districts within the report buffer | | |

Mining Subsidence District Data Source: © Land and Property Information (2016)
Creative Commons 3.0 © Commonwealth of Australia <http://creativecommons.org/licenses/by/3.0/au/deed.en>

SEPP State Significant Precincts

923-935 Bourke Street, Waterloo, NSW 2017



State Environmental Planning Policy

923-935 Bourke Street, Waterloo, NSW 2017

State Significant Precincts

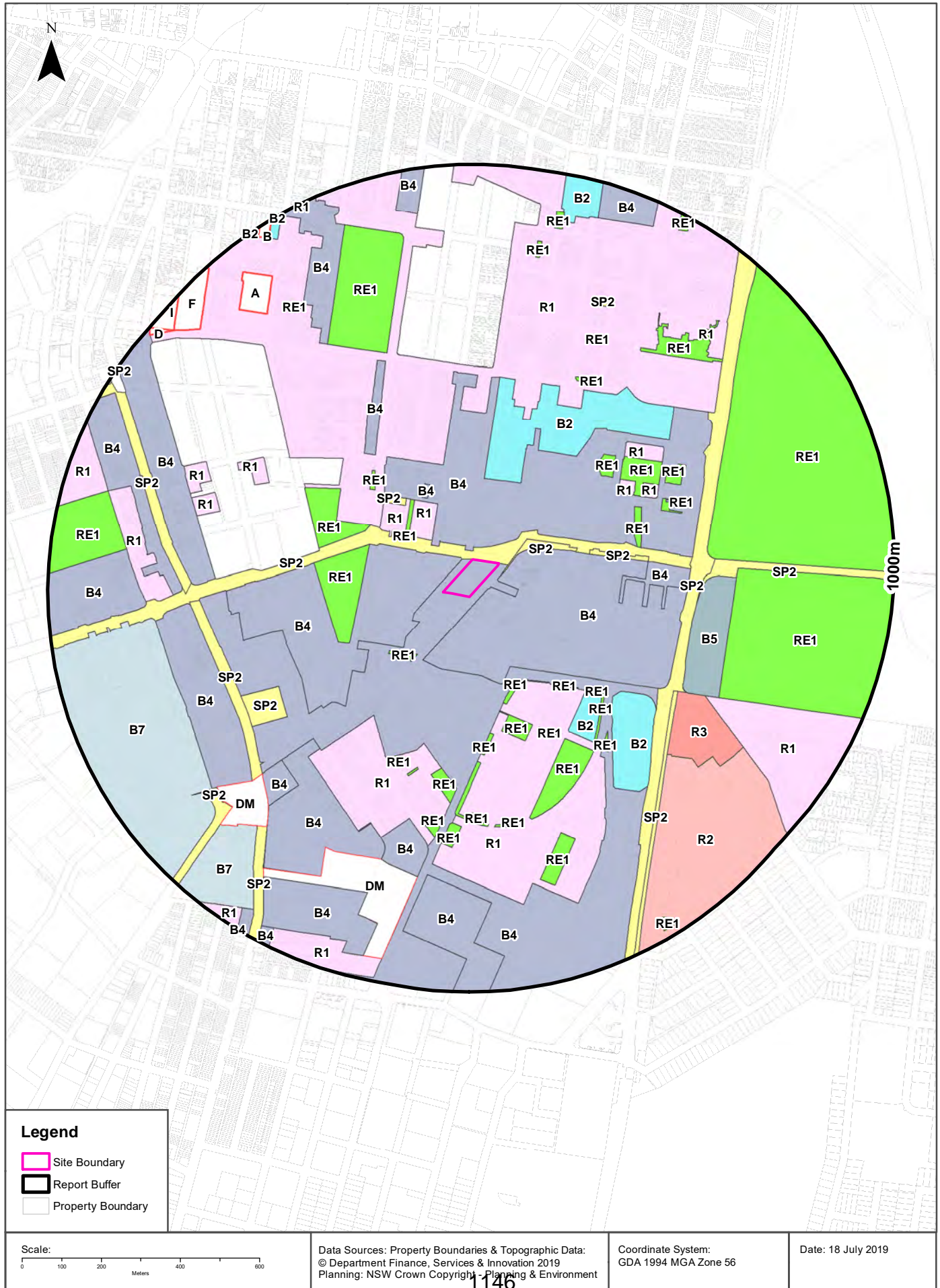
What SEPP State Significant Precincts exist within the dataset buffer?

| Map Id | Precinct | EPI Name | Published Date | Commenced Date | Currency Date | Amendment | Distance | Direction |
|--------|----------------------------------|--|----------------|----------------|---------------|--|----------|------------|
| 4643 | Redfern-Waterloo Authority Sites | State Environmental Planning Policy (State Significant Precincts) 2005 | 16/03/2012 | 16/03/2012 | 16/03/2012 | State Environmental Planning Policy (Major Development) Amendment (Redfern? Waterloo Authority Sites) 2012 | 811m | North West |
| 4643 | Redfern-Waterloo Authority Sites | State Environmental Planning Policy (State Significant Precincts) 2005 | 16/03/2012 | 16/03/2012 | 16/03/2012 | State Environmental Planning Policy (Major Development) Amendment (Redfern? Waterloo Authority Sites) 2012 | 901m | North West |
| 4643 | Redfern-Waterloo Authority Sites | State Environmental Planning Policy (State Significant Precincts) 2005 | 16/03/2012 | 16/03/2012 | 16/03/2012 | State Environmental Planning Policy (Major Development) Amendment (Redfern? Waterloo Authority Sites) 2012 | 949m | North West |
| 4643 | Redfern-Waterloo Authority Sites | State Environmental Planning Policy (State Significant Precincts) 2005 | 16/03/2012 | 16/03/2012 | 16/03/2012 | State Environmental Planning Policy (Major Development) Amendment (Redfern? Waterloo Authority Sites) 2012 | 962m | North West |

State Environment Planning Policy Data Source: NSW Crown Copyright - Planning & Environment
Creative Commons 4.0 © Commonwealth of Australia <https://creativecommons.org/licenses/by/4.0/>

EPI Planning Zones

923-935 Bourke Street, Waterloo, NSW 2017



Environmental Planning Instrument

923-935 Bourke Street, Waterloo, NSW 2017

Land Zoning

What EPI Land Zones exist within the dataset buffer?

| Zone | Description | Purpose | EPI Name | Published Date | Commenced Date | Currency Date | Amendment | Distance | Direction |
|------|---------------------|--------------------|--------------------------------------|----------------|----------------|---------------|-----------------|----------|------------|
| B4 | Mixed Use | | Sydney Local Environmental Plan 2012 | 14/12/2012 | 14/12/2012 | 08/03/2019 | | 0m | Onsite |
| SP2 | Infrastructure | Classified Road | Sydney Local Environmental Plan 2012 | 14/12/2012 | 14/12/2012 | 08/03/2019 | | 0m | West |
| B4 | Mixed Use | | Sydney Local Environmental Plan 2012 | 10/04/2015 | 10/04/2015 | 08/03/2019 | Amendment No 15 | 20m | South East |
| B4 | Mixed Use | | Sydney Local Environmental Plan 2012 | 21/11/2014 | 21/11/2014 | 08/03/2019 | Amendment No 12 | 20m | West |
| SP2 | Infrastructure | Classified Road | Sydney Local Environmental Plan 2012 | 10/04/2015 | 10/04/2015 | 08/03/2019 | Amendment No 15 | 20m | North East |
| B4 | Mixed Use | | Sydney Local Environmental Plan 2012 | 14/12/2012 | 14/12/2012 | 08/03/2019 | | 21m | North East |
| R1 | General Residential | | Sydney Local Environmental Plan 2012 | 14/12/2012 | 14/12/2012 | 08/03/2019 | | 109m | North West |
| RE1 | Public Recreation | | Sydney Local Environmental Plan 2012 | 14/12/2012 | 14/12/2012 | 08/03/2019 | | 152m | North West |
| R1 | General Residential | | Sydney Local Environmental Plan 2012 | 14/12/2012 | 14/12/2012 | 08/03/2019 | | 161m | North West |
| RE1 | Public Recreation | | Sydney Local Environmental Plan 2012 | 14/12/2012 | 14/12/2012 | 08/03/2019 | | 172m | South West |
| B4 | Mixed Use | | Sydney Local Environmental Plan 2012 | 19/12/2014 | 19/12/2014 | 08/03/2019 | Amendment No 13 | 193m | North West |
| RE1 | Public Recreation | | Sydney Local Environmental Plan 2012 | 14/12/2012 | 14/12/2012 | 08/03/2019 | | 206m | West |
| B2 | Local Centre | | Sydney Local Environmental Plan 2012 | 14/12/2012 | 14/12/2012 | 08/03/2019 | | 208m | North East |
| SP2 | Infrastructure | Community Facility | Sydney Local Environmental Plan 2012 | 14/12/2012 | 14/12/2012 | 08/03/2019 | | 218m | North West |
| R1 | General Residential | | Sydney Local Environmental Plan 2012 | 14/12/2012 | 14/12/2012 | 08/03/2019 | | 228m | North |
| SP2 | Infrastructure | Classified Road | Sydney Local Environmental Plan 2012 | 10/04/2015 | 10/04/2015 | 08/03/2019 | Amendment No 15 | 230m | East |
| RE1 | Public Recreation | | Sydney Local Environmental Plan 2012 | 14/12/2012 | 14/12/2012 | 08/03/2019 | | 248m | South |
| RE1 | Public Recreation | | Sydney Local Environmental Plan 2012 | 14/12/2012 | 14/12/2012 | 08/03/2019 | | 250m | North West |
| R1 | General Residential | | Sydney Local Environmental Plan 2012 | 14/12/2012 | 14/12/2012 | 08/03/2019 | | 253m | South |
| RE1 | Public Recreation | | Sydney Local Environmental Plan 2012 | 14/12/2012 | 14/12/2012 | 08/03/2019 | | 298m | South |
| RE1 | Public Recreation | | Sydney Local Environmental Plan 2012 | 14/12/2012 | 14/12/2012 | 08/03/2019 | | 301m | North West |
| B4 | Mixed Use | | Sydney Local Environmental Plan 2012 | 14/12/2012 | 14/12/2012 | 08/03/2019 | | 313m | East |
| RE1 | Public Recreation | | Sydney Local Environmental Plan 2012 | 14/12/2012 | 14/12/2012 | 08/03/2019 | | 315m | South East |
| RE1 | Public Recreation | | Sydney Local Environmental Plan 2012 | 14/12/2012 | 14/12/2012 | 08/03/2019 | | 342m | North East |
| RE1 | Public Recreation | | Sydney Local Environmental Plan 2012 | 14/12/2012 | 14/12/2012 | 08/03/2019 | | 348m | South |
| RE1 | Public Recreation | | Sydney Local Environmental Plan 2012 | 14/12/2012 | 14/12/2012 | 08/03/2019 | | 349m | East |
| R1 | General Residential | | Sydney Local Environmental Plan 2012 | 14/12/2012 | 14/12/2012 | 08/03/2019 | | 354m | North East |
| R1 | General Residential | | Sydney Local Environmental Plan 2012 | 14/12/2012 | 14/12/2012 | 08/03/2019 | | 358m | South West |

| Zone | Description | Purpose | EPI Name | Published Date | Commenced Date | Currency Date | Amendment | Distance | Direction |
|------|----------------------------|---------------------------|---|----------------|----------------|---------------|-----------------|----------|------------|
| B4 | Mixed Use | | Sydney Local Environmental Plan 2012 | 14/12/2012 | 14/12/2012 | 08/03/2019 | | 361m | North West |
| RE1 | Public Recreation | | Sydney Local Environmental Plan 2012 | 14/12/2012 | 14/12/2012 | 08/03/2019 | | 374m | North East |
| B2 | Local Centre | | Sydney Local Environmental Plan 2012 | 14/12/2012 | 14/12/2012 | 08/03/2019 | | 376m | South East |
| RE1 | Public Recreation | | Sydney Local Environmental Plan 2012 | 14/12/2012 | 14/12/2012 | 08/03/2019 | | 377m | South East |
| R1 | General Residential | | Sydney Local Environmental Plan 2012 | 14/12/2012 | 14/12/2012 | 08/03/2019 | | 399m | North East |
| RE1 | Public Recreation | | Sydney Local Environmental Plan 2012 | 14/12/2012 | 14/12/2012 | 08/03/2019 | | 411m | South East |
| R1 | General Residential | | Sydney Local Environmental Plan 2012 | 14/12/2012 | 14/12/2012 | 08/03/2019 | | 417m | North East |
| RE1 | Public Recreation | | Sydney Local Environmental Plan 2012 | 14/12/2012 | 14/12/2012 | 08/03/2019 | | 417m | South |
| RE1 | Public Recreation | | Sydney Local Environmental Plan 2012 | 14/12/2012 | 14/12/2012 | 08/03/2019 | | 432m | East |
| B2 | Local Centre | | Sydney Local Environmental Plan 2012 | 14/12/2012 | 14/12/2012 | 08/03/2019 | | 438m | South East |
| RE1 | Public Recreation | | Sydney Local Environmental Plan 2012 | 14/12/2012 | 14/12/2012 | 08/03/2019 | | 439m | South |
| RE1 | Public Recreation | | Sydney Local Environmental Plan 2012 | 14/12/2012 | 14/12/2012 | 08/03/2019 | | 448m | South |
| RE1 | Public Recreation | | Sydney Local Environmental Plan 2012 | 14/12/2012 | 14/12/2012 | 08/03/2019 | | 467m | North East |
| SP2 | Infrastructure | Classified Road | Sydney Local Environmental Plan 2012 | 14/12/2012 | 14/12/2012 | 08/03/2019 | | 476m | South East |
| SP2 | Infrastructure | Educational Establishment | Sydney Local Environmental Plan 2012 | 14/12/2012 | 14/12/2012 | 08/03/2019 | | 479m | South West |
| RE1 | Public Recreation | | Sydney Local Environmental Plan 2012 | 14/12/2012 | 14/12/2012 | 08/03/2019 | | 487m | South East |
| B4 | Mixed Use | | Sydney Local Environmental Plan (Green Square Town Centre) 2013 | 13/09/2013 | 13/09/2013 | 13/09/2013 | | 496m | South West |
| RE1 | Public Recreation | | Sydney Local Environmental Plan 2012 | 14/12/2012 | 14/12/2012 | 08/03/2019 | | 504m | North East |
| B5 | Business Development | | Sydney Local Environmental Plan 2012 | 12/06/2015 | 12/06/2015 | 08/03/2019 | Amendment No 17 | 509m | East |
| SP2 | Infrastructure | Road | Sydney Local Environmental Plan 2012 | 14/12/2012 | 14/12/2012 | 08/03/2019 | | 509m | East |
| RE1 | Public Recreation | | Sydney Local Environmental Plan 2012 | 14/12/2012 | 14/12/2012 | 08/03/2019 | | 510m | North East |
| R1 | General Residential | | Sydney Local Environmental Plan 2012 | 14/12/2012 | 14/12/2012 | 08/03/2019 | | 520m | North West |
| RE1 | Public Recreation | | Sydney Local Environmental Plan 2012 | 14/12/2012 | 14/12/2012 | 08/03/2019 | | 528m | North East |
| SP2 | Infrastructure | Classified Road | Randwick Local Environmental Plan 2012 | 01/02/2013 | 15/02/2013 | 26/01/2018 | | 546m | South East |
| R3 | Medium Density Residential | | Randwick Local Environmental Plan 2012 | 01/02/2013 | 15/02/2013 | 26/01/2018 | | 555m | South East |
| RE1 | Public Recreation | | Sydney Local Environmental Plan 2012 | 14/12/2012 | 14/12/2012 | 08/03/2019 | | 565m | North |
| RE1 | Public Recreation | | Sydney Local Environmental Plan 2012 | 14/12/2012 | 14/12/2012 | 08/03/2019 | | 569m | South |
| RE1 | Public Recreation | | Sydney Local Environmental Plan 2012 | 14/12/2012 | 14/12/2012 | 08/03/2019 | | 573m | South |
| SP2 | Infrastructure | Classified Road | Sydney Local Environmental Plan 2012 | 14/12/2012 | 14/12/2012 | 08/03/2019 | | 573m | South West |
| B4 | Mixed Use | | Sydney Local Environmental Plan 2012 | 14/12/2012 | 14/12/2012 | 08/03/2019 | | 577m | North West |
| B4 | Mixed Use | | Sydney Local Environmental Plan (Green Square Town Centre?Stage 2) 2013 | 23/03/2018 | 23/03/2018 | 23/03/2018 | Amendment No 3 | 578m | South |
| RE1 | Public Recreation | | Sydney Local Environmental Plan 2012 | 14/12/2012 | 14/12/2012 | 08/03/2019 | | 580m | South |

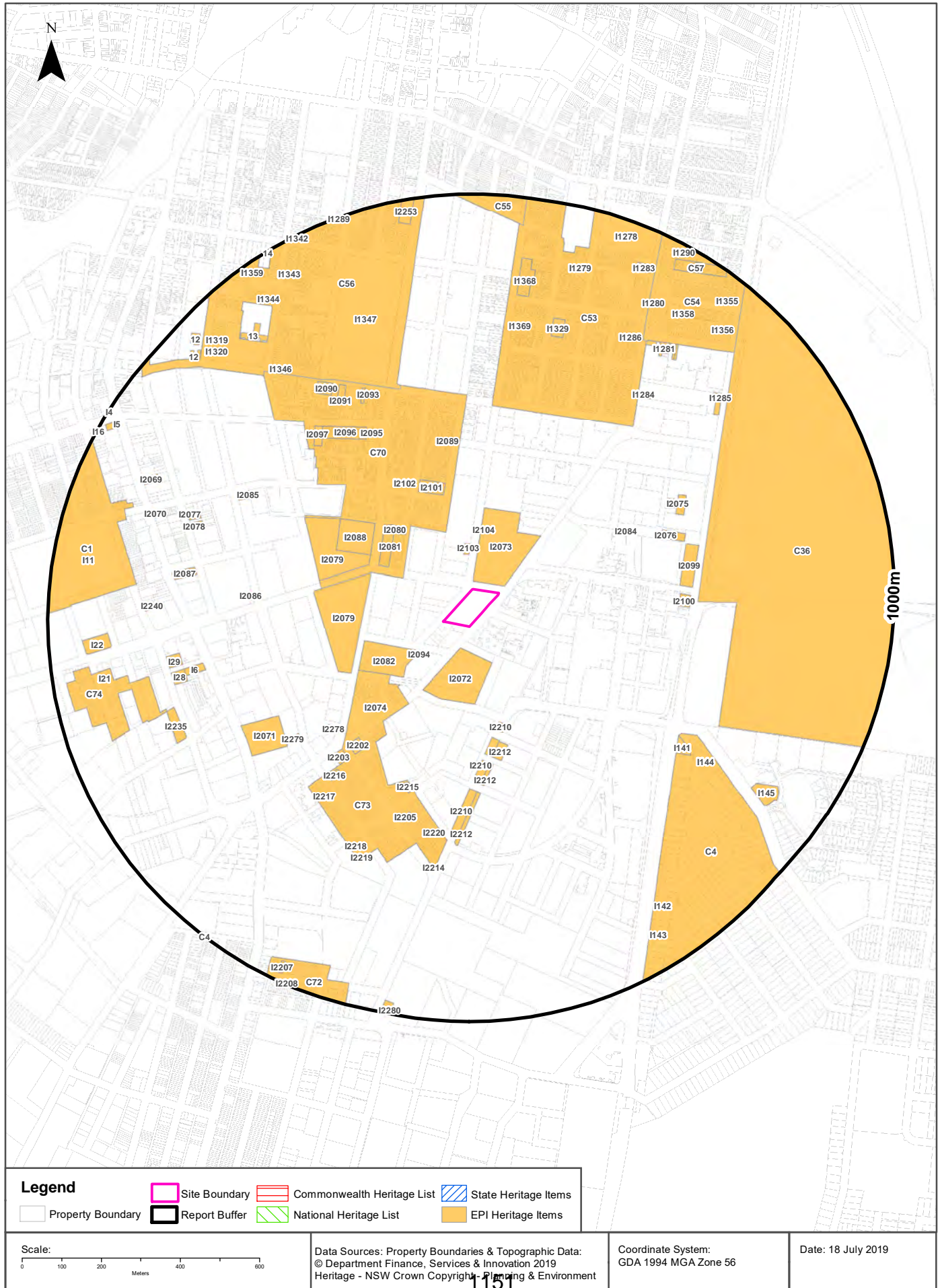
| Zone | Description | Purpose | EPI Name | Published Date | Commenced Date | Currency Date | Amendment | Distance | Direction |
|------|-------------------------|--------------------|---|----------------|----------------|---------------|-----------------|----------|------------|
| B4 | Mixed Use | | Sydney Local Environmental Plan (Green Square Town Centre?Stage 2) 2013 | 10/07/2015 | 10/07/2015 | 23/03/2018 | Amendment No 2 | 591m | South West |
| RE1 | Public Recreation | | Sydney Local Environmental Plan 2012 | 14/12/2012 | 14/12/2012 | 08/03/2019 | | 599m | East |
| B4 | Mixed Use | | Sydney Local Environmental Plan 2012 | 14/12/2012 | 14/12/2012 | 08/03/2019 | | 600m | South West |
| R1 | General Residential | | Sydney Local Environmental Plan 2012 | 14/12/2012 | 14/12/2012 | 08/03/2019 | | 600m | West |
| RE1 | Public Recreation | | Sydney Local Environmental Plan 2012 | 14/12/2012 | 14/12/2012 | 08/03/2019 | | 607m | North East |
| R1 | General Residential | | Randwick Local Environmental Plan 2012 | 01/02/2013 | 15/02/2013 | 26/01/2018 | | 618m | South East |
| SP2 | Infrastructure | Classified Road | Sydney Local Environmental Plan 2012 | 14/12/2012 | 14/12/2012 | 08/03/2019 | | 638m | North West |
| R2 | Low Density Residential | | Randwick Local Environmental Plan 2012 | 01/02/2013 | 15/02/2013 | 26/01/2018 | | 639m | South East |
| RE1 | Public Recreation | | Sydney Local Environmental Plan 2012 | 14/12/2012 | 14/12/2012 | 08/03/2019 | | 640m | South |
| RE1 | Public Recreation | | Sydney Local Environmental Plan 2012 | 14/12/2012 | 14/12/2012 | 08/03/2019 | | 646m | North East |
| DM | Deferred Matter | | Sydney Local Environmental Plan (Green Square Town Centre?Stage 2) 2013 | 06/09/2013 | 06/09/2013 | 23/03/2018 | | 649m | South West |
| R1 | General Residential | | Sydney Local Environmental Plan 2012 | 14/12/2012 | 14/12/2012 | 08/03/2019 | | 650m | West |
| B4 | Mixed Use | | Sydney Local Environmental Plan 2012 | 14/12/2012 | 14/12/2012 | 08/03/2019 | | 657m | North West |
| B4 | Mixed Use | | Sydney Local Environmental Plan 2012 | 14/12/2012 | 14/12/2012 | 08/03/2019 | | 660m | West |
| R1 | General Residential | | Sydney Local Environmental Plan 2012 | 14/12/2012 | 14/12/2012 | 08/03/2019 | | 683m | West |
| DM | Deferred Matter | | Sydney Local Environmental Plan (Green Square Town Centre?Stage 2) 2013 | 23/03/2018 | 23/03/2018 | 23/03/2018 | Amendment No 3 | 694m | South |
| SP2 | Infrastructure | Community Facility | Sydney Local Environmental Plan 2012 | 14/12/2012 | 14/12/2012 | 08/03/2019 | | 700m | North East |
| B4 | Mixed Use | | Sydney Local Environmental Plan 2012 | 19/12/2014 | 19/12/2014 | 08/03/2019 | Amendment No 13 | 711m | South |
| B7 | Business Park | | Sydney Local Environmental Plan 2012 | 12/06/2015 | 12/06/2015 | 08/03/2019 | Amendment No 17 | 712m | South West |
| SP2 | Infrastructure | Classified Road | Sydney Local Environmental Plan 2012 | 14/12/2012 | 14/12/2012 | 08/03/2019 | | 742m | South West |
| B4 | Mixed Use | | Sydney Local Environmental Plan 2012 | 11/04/2014 | 11/04/2014 | 08/03/2019 | Amendment No 5 | 752m | West |
| B7 | Business Park | | Sydney Local Environmental Plan 2012 | 12/06/2015 | 12/06/2015 | 08/03/2019 | Amendment No 17 | 755m | South West |
| SP2 | Infrastructure | Classified Road | Sydney Local Environmental Plan 2012 | 14/12/2012 | 14/12/2012 | 08/03/2019 | | 757m | South West |
| RE1 | Public Recreation | | Sydney Local Environmental Plan 2012 | 14/12/2012 | 14/12/2012 | 08/03/2019 | | 765m | North West |
| R1 | General Residential | | Sydney Local Environmental Plan 2012 | 14/12/2012 | 14/12/2012 | 08/03/2019 | | 780m | North East |
| RE1 | Public Recreation | | Sydney Local Environmental Plan 2012 | 14/12/2012 | 14/12/2012 | 08/03/2019 | | 780m | North |
| B4 | Mixed Use | | Sydney Local Environmental Plan (Green Square Town Centre?Stage 2) 2013 | 10/07/2015 | 10/07/2015 | 23/03/2018 | Amendment No 2 | 784m | South West |
| R1 | General Residential | | Sydney Local Environmental Plan 2012 | 14/12/2012 | 14/12/2012 | 08/03/2019 | | 784m | North East |
| RE1 | Public Recreation | | Sydney Local Environmental Plan 2012 | 14/12/2012 | 14/12/2012 | 08/03/2019 | | 809m | West |

| Zone | Description | Purpose | EPI Name | Published Date | Commenced Date | Currency Date | Amendment | Distance | Direction |
|------|---|-----------------|--|----------------|----------------|---------------|--|----------|------------|
| A | Residential Zone - Medium Density Residential | | State Environmental Planning Policy (State Significant Precincts) 2005 | 24/03/2016 | 24/03/2016 | 24/03/2016 | State Environmental Planning Policy (Major Development) Amendment (State Significant Precincts) 2016 | 811m | North West |
| RE1 | Public Recreation | | Sydney Local Environmental Plan 2012 | 14/12/2012 | 14/12/2012 | 08/03/2019 | | 859m | North |
| B2 | Local Centre | | Sydney Local Environmental Plan 2012 | 14/12/2012 | 14/12/2012 | 08/03/2019 | | 880m | North |
| B4 | Mixed Use | | Sydney Local Environmental Plan 2012 | 14/12/2012 | 14/12/2012 | 08/03/2019 | | 886m | North |
| R1 | General Residential | | Sydney Local Environmental Plan 2012 | 14/12/2012 | 14/12/2012 | 08/03/2019 | | 886m | West |
| F | Special Purposes Zone - Community | | State Environmental Planning Policy (State Significant Precincts) 2005 | 24/03/2016 | 24/03/2016 | 24/03/2016 | State Environmental Planning Policy (Major Development) Amendment (State Significant Precincts) 2016 | 901m | North West |
| B4 | Mixed Use | | Sydney Local Environmental Plan 2012 | 14/12/2012 | 14/12/2012 | 08/03/2019 | | 909m | North East |
| R1 | General Residential | | Sydney Local Environmental Plan 2012 | 14/12/2012 | 14/12/2012 | 08/03/2019 | | 916m | South |
| B4 | Mixed Use | | Sydney Local Environmental Plan 2012 | 14/12/2012 | 14/12/2012 | 08/03/2019 | | 935m | South West |
| RE1 | Public Recreation | | Randwick Local Environmental Plan 2012 | 01/02/2013 | 15/02/2013 | 26/01/2018 | | 945m | South East |
| B2 | Local Centre | | Sydney Local Environmental Plan 2012 | 14/12/2012 | 14/12/2012 | 08/03/2019 | | 947m | North West |
| R1 | General Residential | | Sydney Local Environmental Plan 2012 | 14/12/2012 | 14/12/2012 | 08/03/2019 | | 947m | South West |
| D | Business Zone - Mixed Use | | State Environmental Planning Policy (State Significant Precincts) 2005 | 24/03/2016 | 24/03/2016 | 24/03/2016 | State Environmental Planning Policy (Major Development) Amendment (State Significant Precincts) 2016 | 948m | North West |
| I | Recreation Zone - Private Recreation | | State Environmental Planning Policy (State Significant Precincts) 2005 | 24/03/2016 | 24/03/2016 | 24/03/2016 | State Environmental Planning Policy (Major Development) Amendment (State Significant Precincts) 2016 | 948m | North West |
| RE1 | Public Recreation | | Sydney Local Environmental Plan 2012 | 14/12/2012 | 14/12/2012 | 08/03/2019 | | 958m | North East |
| B | Business Zone - Local Centre | | State Environmental Planning Policy (State Significant Precincts) 2005 | 24/03/2016 | 24/03/2016 | 24/03/2016 | State Environmental Planning Policy (Major Development) Amendment (State Significant Precincts) 2016 | 962m | North West |
| SP2 | Infrastructure | Classified Road | Sydney Local Environmental Plan 2012 | 14/12/2012 | 14/12/2012 | 08/03/2019 | | 982m | North West |
| B4 | Mixed Use | | Sydney Local Environmental Plan 2012 | 14/12/2012 | 14/12/2012 | 08/03/2019 | | 993m | North West |

Environmental Planning Instrument Data Source: NSW Crown Copyright - Planning & Environment
Creative Commons 4.0 © Commonwealth of Australia <https://creativecommons.org/licenses/by/4.0/>

Heritage Items

923-935 Bourke Street, Waterloo, NSW 2017



Heritage

923-935 Bourke Street, Waterloo, NSW 2017

Commonwealth Heritage List

What are the Commonwealth Heritage List Items located within the dataset buffer?

| Place Id | Name | Address | Place File No | Class | Status | Register Date | Distance | Direction |
|----------|----------------------|---------|---------------|-------|--------|---------------|----------|-----------|
| N/A | No records in buffer | | | | | | | |

Heritage Data Source: Australian Government Department of the Environment and Energy - Heritage Branch
Creative Commons 3.0 © Commonwealth of Australia <https://creativecommons.org/licenses/by/3.0/au/deed.en>

National Heritage List

What are the National Heritage List Items located within the dataset buffer?
Note. Please click on Place Id to activate a hyperlink to online website.

| Place Id | Name | Address | Place File No | Class | Status | Register Date | Distance | Direction |
|----------|----------------------|---------|---------------|-------|--------|---------------|----------|-----------|
| N/A | No records in buffer | | | | | | | |

Heritage Data Source: Australian Government Department of the Environment and Energy - Heritage Branch
Creative Commons 3.0 © Commonwealth of Australia <https://creativecommons.org/licenses/by/3.0/au/deed.en>

State Heritage Register - Curtilages

What are the State Heritage Register Items located within the dataset buffer?

| Map Id | Name | Address | LGA | Listing Date | Listing No | Plan No | Distance | Direction |
|--------|----------------------|---------|-----|--------------|------------|---------|----------|-----------|
| N/A | No records in buffer | | | | | | | |

Heritage Data Source: NSW Crown Copyright - Office of Environment & Heritage
Creative Commons 4.0 © Commonwealth of Australia <https://creativecommons.org/licenses/by/4.0/>

Environmental Planning Instrument - Heritage

What are the EPI Heritage Items located within the dataset buffer?

| Map Id | Name | Classification | Significance | EPI Name | Published Date | Commenced Date | Currency Date | Distance | Direction |
|--------|---|----------------|--------------|--------------------------------------|----------------|----------------|---------------|----------|------------|
| I2073 | Former Sydney Water pumping station & valve house | Item - General | Local | Sydney Local Environmental Plan 2012 | 14/12/2012 | 14/12/2012 | 24/08/2018 | 20m | North East |
| I2072 | Federation Warehouse with Art Deco Additions | Item - General | Local | Sydney Local Environmental Plan 2012 | 10/04/2015 | 10/04/2015 | 24/08/2018 | 58m | South |

| Map Id | Name | Classification | Significance | EPI Name | Published Date | Commenced Date | Currency Date | Distance | Direction |
|--------|---|-----------------------------|--------------|--------------------------------------|----------------|----------------|---------------|----------|------------|
| I2103 | Commercial building part of 'Federation Business Centre' (222 Young Street) | Item - General | Local | Sydney Local Environmental Plan 2012 | 14/12/2012 | 14/12/2012 | 24/08/2018 | 87m | North |
| I2094 | Electrical substation | Item - General | Local | Sydney Local Environmental Plan 2012 | 14/12/2012 | 14/12/2012 | 24/08/2018 | 93m | South West |
| I2082 | Former commercial building group 'Chubb Pty Ltd' | Item - General | Local | Sydney Local Environmental Plan 2012 | 14/12/2012 | 14/12/2012 | 24/08/2018 | 96m | South West |
| C70 | Waterloo | Conservation Area - General | Local | Sydney Local Environmental Plan 2012 | 14/12/2012 | 14/12/2012 | 24/08/2018 | 149m | North West |
| I2104 | Electrical substation | Item - General | Local | Sydney Local Environmental Plan 2012 | 14/12/2012 | 14/12/2012 | 24/08/2018 | 149m | North |
| C73 | Zetland Estate | Conservation Area - General | Local | Sydney Local Environmental Plan 2012 | 14/12/2012 | 14/12/2012 | 24/08/2018 | 191m | South West |
| I2081 | Terrace group | Item - General | Local | Sydney Local Environmental Plan 2012 | 14/12/2012 | 14/12/2012 | 24/08/2018 | 194m | North West |
| I2079 | Waterloo Park & Oval | Item - General | Local | Sydney Local Environmental Plan 2012 | 14/12/2012 | 14/12/2012 | 24/08/2018 | 203m | West |
| I2080 | Waterloo Town Hall | Item - General | Local | Sydney Local Environmental Plan 2012 | 14/12/2012 | 14/12/2012 | 24/08/2018 | 218m | North West |
| I2079 | Waterloo Park & Oval | Item - General | Local | Sydney Local Environmental Plan 2012 | 14/12/2012 | 14/12/2012 | 24/08/2018 | 237m | North West |
| I2088 | Our Lady of Mt Carmel Church & School | Item - General | Local | Sydney Local Environmental Plan 2012 | 14/12/2012 | 14/12/2012 | 24/08/2018 | 249m | North West |
| I2101 | Terrace group | Item - General | Local | Sydney Local Environmental Plan 2012 | 14/12/2012 | 14/12/2012 | 24/08/2018 | 250m | North |
| I2210 | Street trees | Item - General | Local | Sydney Local Environmental Plan 2012 | 14/12/2012 | 14/12/2012 | 24/08/2018 | 252m | South |
| I2074 | Terrace group 'Chase Terrace' | Item - General | Local | Sydney Local Environmental Plan 2012 | 14/12/2012 | 14/12/2012 | 24/08/2018 | 254m | South West |
| I2210 | Street trees | Item - General | Local | Sydney Local Environmental Plan 2012 | 14/12/2012 | 14/12/2012 | 24/08/2018 | 286m | South |
| I2102 | Terrace group | Item - General | Local | Sydney Local Environmental Plan 2012 | 14/12/2012 | 14/12/2012 | 24/08/2018 | 296m | North West |
| I2212 | Former Victoria Park Racecourse group | Item - General | Local | Sydney Local Environmental Plan 2012 | 14/12/2012 | 14/12/2012 | 24/08/2018 | 301m | South |
| I2089 | Terrace group 'Grosvenor Terrace' | Item - General | Local | Sydney Local Environmental Plan 2012 | 14/12/2012 | 14/12/2012 | 24/08/2018 | 301m | North |
| I2210 | Street trees | Item - General | Local | Sydney Local Environmental Plan 2012 | 14/12/2012 | 14/12/2012 | 24/08/2018 | 340m | South |
| I2212 | Former Victoria Park Racecourse group | Item - General | Local | Sydney Local Environmental Plan 2012 | 14/12/2012 | 14/12/2012 | 24/08/2018 | 350m | South |
| I2084 | Former ACI Chimney Stack | Item - General | Local | Sydney Local Environmental Plan 2012 | 14/12/2012 | 14/12/2012 | 24/08/2018 | 354m | North East |
| I2204 | Terrace house 'Alencon' | Item - General | Local | Sydney Local Environmental Plan 2012 | 14/12/2012 | 14/12/2012 | 24/08/2018 | 362m | South West |
| I2202 | Former fire station | Item - General | Local | Sydney Local Environmental Plan 2012 | 14/12/2012 | 14/12/2012 | 24/08/2018 | 364m | South West |

| Map Id | Name | Classification | Significance | EPI Name | Published Date | Commenced Date | Currency Date | Distance | Direction |
|--------|--|-----------------------------|--------------|--------------------------------------|----------------|----------------|---------------|----------|------------|
| I2083 | Former Zetland Tram Terminus (874 Elizabeth Street) | Item - General | Local | Sydney Local Environmental Plan 2012 | 14/12/2012 | 14/12/2012 | 24/08/2018 | 370m | South West |
| I2278 | Part former William Brooks factory including interiors | Item - General | Local | Sydney Local Environmental Plan 2012 | 22/01/2016 | 22/01/2016 | 24/08/2018 | 374m | South West |
| I2210 | Street trees | Item - General | Local | Sydney Local Environmental Plan 2012 | 14/12/2012 | 14/12/2012 | 24/08/2018 | 410m | South |
| I2203 | Green Square Hotel | Item - General | Local | Sydney Local Environmental Plan 2012 | 14/12/2012 | 14/12/2012 | 24/08/2018 | 412m | South West |
| I2215 | Semi-detached cottage group | Item - General | Local | Sydney Local Environmental Plan 2012 | 14/12/2012 | 14/12/2012 | 24/08/2018 | 415m | South |
| I2212 | Former Victoria Park Racecourse group | Item - General | Local | Sydney Local Environmental Plan 2012 | 14/12/2012 | 14/12/2012 | 24/08/2018 | 419m | South |
| I2076 | Former ACI remnant machinery | Item - General | Local | Sydney Local Environmental Plan 2012 | 14/12/2012 | 14/12/2012 | 24/08/2018 | 436m | East |
| I2098 | Former ACI Administration Building | Item - General | Local | Sydney Local Environmental Plan 2012 | 14/12/2012 | 14/12/2012 | 24/08/2018 | 452m | East |
| I2100 | Moore Park View Hotel | Item - General | Local | Sydney Local Environmental Plan 2012 | 14/12/2012 | 14/12/2012 | 24/08/2018 | 455m | East |
| I2099 | Former ACI AGM Building | Item - General | Local | Sydney Local Environmental Plan 2012 | 14/12/2012 | 14/12/2012 | 24/08/2018 | 458m | East |
| I2216 | Terrace group 'Elsie Terrace' | Item - General | Local | Sydney Local Environmental Plan 2012 | 14/12/2012 | 14/12/2012 | 24/08/2018 | 459m | South West |
| I2095 | Terrace group | Item - General | Local | Sydney Local Environmental Plan 2012 | 14/12/2012 | 14/12/2012 | 24/08/2018 | 461m | North West |
| I2279 | Electricity Substation No.75 | Item - General | Local | Sydney Local Environmental Plan 2012 | 22/01/2016 | 22/01/2016 | 24/08/2018 | 462m | South West |
| I2096 | Terrace group | Item - General | Local | Sydney Local Environmental Plan 2012 | 14/12/2012 | 14/12/2012 | 24/08/2018 | 464m | North West |
| C53 | Baptist Street | Conservation Area - General | Local | Sydney Local Environmental Plan 2012 | 24/08/2018 | 24/08/2018 | 24/08/2018 | 467m | North |
| I2075 | Former ACI Grissell Building | Item - General | Local | Sydney Local Environmental Plan 2012 | 14/12/2012 | 14/12/2012 | 24/08/2018 | 476m | North East |
| I2071 | Waterloo Public School group | Item - General | Local | Sydney Local Environmental Plan 2012 | 14/12/2012 | 14/12/2012 | 24/08/2018 | 479m | South West |
| I2086 | Electrical substation | Item - General | Local | Sydney Local Environmental Plan 2012 | 14/12/2012 | 14/12/2012 | 24/08/2018 | 485m | West |
| I2205 | Cottage | Item - General | Local | Sydney Local Environmental Plan 2012 | 14/12/2012 | 14/12/2012 | 24/08/2018 | 489m | South |
| C36 | Moore Park | Conservation Area - General | Local | Sydney Local Environmental Plan 2012 | 14/12/2012 | 14/12/2012 | 24/08/2018 | 503m | North East |
| I2220 | Cottage | Item - General | Local | Sydney Local Environmental Plan 2012 | 14/12/2012 | 14/12/2012 | 24/08/2018 | 514m | South |
| I2217 | Terrace group 'Ada Terrace' | Item - General | Local | Sydney Local Environmental Plan 2012 | 14/12/2012 | 14/12/2012 | 24/08/2018 | 516m | South West |
| I2097 | Uniting Church | Item - General | Local | Sydney Local Environmental Plan 2012 | 14/12/2012 | 14/12/2012 | 24/08/2018 | 525m | North West |
| I2093 | Terrace group | Item - General | Local | Sydney Local Environmental Plan 2012 | 14/12/2012 | 14/12/2012 | 24/08/2018 | 537m | North West |

| Map Id | Name | Classification | Significance | EPI Name | Published Date | Commenced Date | Currency Date | Distance | Direction |
|--------|--|-----------------------------|--------------|--|----------------|----------------|---------------|----------|------------|
| C56 | Redfern Estate | Conservation Area - General | Local | Sydney Local Environmental Plan 2012 | 14/12/2012 | 14/12/2012 | 24/08/2018 | 539m | North West |
| I2092 | Terrace house | Item - General | Local | Sydney Local Environmental Plan 2012 | 14/12/2012 | 14/12/2012 | 24/08/2018 | 546m | North West |
| I1347 | Redfern Park | Item - General | Local | Sydney Local Environmental Plan 2012 | 14/12/2012 | 14/12/2012 | 24/08/2018 | 565m | North |
| I2091 | House | Item - General | Local | Sydney Local Environmental Plan 2012 | 14/12/2012 | 14/12/2012 | 24/08/2018 | 577m | North West |
| I141 | Group of Art Deco flat buildings (part of 1, 21 Todman Avenue) | Item - General | Local | Randwick Local Environmental Plan 2012 | 01/02/2013 | 15/02/2013 | 22/02/2019 | 578m | South East |
| I144 | Group of Art Deco residential flat buildings | Item - General | Local | Randwick Local Environmental Plan 2012 | 01/02/2013 | 15/02/2013 | 22/02/2019 | 578m | South East |
| C4 | West Kensington | Conservation Area - General | Local | Randwick Local Environmental Plan 2012 | 01/02/2013 | 15/02/2013 | 22/02/2019 | 578m | South East |
| I2085 | Duke of Wellington Hotel | Item - General | Local | Sydney Local Environmental Plan 2012 | 14/12/2012 | 14/12/2012 | 24/08/2018 | 580m | North West |
| I2218 | Terrace group | Item - General | Local | Sydney Local Environmental Plan 2012 | 14/12/2012 | 14/12/2012 | 24/08/2018 | 589m | South West |
| I2219 | Terrace group | Item - General | Local | Sydney Local Environmental Plan 2012 | 14/12/2012 | 14/12/2012 | 24/08/2018 | 602m | South West |
| I2090 | Terrace group | Item - General | Local | Sydney Local Environmental Plan 2012 | 14/12/2012 | 14/12/2012 | 24/08/2018 | 607m | North West |
| I1284 | Former warehouse facade 'Reckitt & Coleman' | Item - General | Local | Sydney Local Environmental Plan 2012 | 14/12/2012 | 14/12/2012 | 24/08/2018 | 610m | North East |
| I6 | Glenroy Hotel | Item - General | Local | Sydney Local Environmental Plan 2012 | 14/12/2012 | 14/12/2012 | 24/08/2018 | 613m | West |
| I2214 | Horse trough | Item - General | Local | Sydney Local Environmental Plan 2012 | 14/12/2012 | 14/12/2012 | 24/08/2018 | 614m | South |
| I2087 | Terrace group 'Gordon Terrace' | Item - General | Local | Sydney Local Environmental Plan 2012 | 14/12/2012 | 14/12/2012 | 24/08/2018 | 635m | West |
| I2078 | Terrace group | Item - General | Local | Sydney Local Environmental Plan 2012 | 14/12/2012 | 14/12/2012 | 24/08/2018 | 655m | West |
| I1369 | St Saviour's Anglican Church group | Item - General | Local | Sydney Local Environmental Plan 2012 | 14/12/2012 | 14/12/2012 | 24/08/2018 | 658m | North |
| I1329 | Industrial building 'Hodbin Poole Printers' | Item - General | Local | Sydney Local Environmental Plan 2012 | 14/12/2012 | 14/12/2012 | 24/08/2018 | 663m | North |
| I28 | Yiu Ming Temple (16-22 Retreat Street) | Item - General | State | Sydney Local Environmental Plan 2012 | 14/12/2012 | 14/12/2012 | 24/08/2018 | 663m | West |
| I2077 | Former Waterloo Pre-school (225 Cope Street) | Item - General | Local | Sydney Local Environmental Plan 2012 | 14/12/2012 | 14/12/2012 | 24/08/2018 | 667m | West |
| I29 | Terrace group (17A-29 Retreat Street) | Item - General | Local | Sydney Local Environmental Plan 2012 | 14/12/2012 | 14/12/2012 | 24/08/2018 | 668m | West |
| I1285 | Former Reschs Waverley Brewery (793 South Dowling Street) | Item - General | Local | Sydney Local Environmental Plan 2012 | 14/12/2012 | 14/12/2012 | 24/08/2018 | 707m | North East |
| I2235 | Former Standard Telephones and Cables | Item - General | Local | Sydney Local Environmental Plan 2012 | 22/01/2016 | 22/01/2016 | 24/08/2018 | 712m | West |
| I2240 | Former Electric Light Substation No. 89 | Item - General | Local | Sydney Local Environmental Plan 2012 | 22/01/2016 | 22/01/2016 | 24/08/2018 | 719m | West |

| Map Id | Name | Classification | Significance | EPI Name | Published Date | Commenced Date | Currency Date | Distance | Direction |
|--------|--|-----------------------------|--------------|--|----------------|----------------|---------------|----------|------------|
| I1281 | Terrace group (45-51 Maddison Street) | Item - General | Local | Sydney Local Environmental Plan 2012 | 14/12/2012 | 14/12/2012 | 24/08/2018 | 724m | North East |
| I1286 | Terrace house | Item - General | Local | Sydney Local Environmental Plan 2012 | 14/12/2012 | 14/12/2012 | 24/08/2018 | 726m | North East |
| I1346 | Somerset Hotel | Item - General | Local | Sydney Local Environmental Plan 2012 | 14/12/2012 | 14/12/2012 | 24/08/2018 | 727m | North West |
| I1282 | Terrace group (752-754 Bourke Street) | Item - General | Local | Sydney Local Environmental Plan 2012 | 14/12/2012 | 14/12/2012 | 24/08/2018 | 730m | North East |
| I1345 | Terrace house | Item - General | Local | Sydney Local Environmental Plan 2012 | 14/12/2012 | 14/12/2012 | 24/08/2018 | 733m | North West |
| I1328 | Terrace house 'Violetta' | Item - General | Local | Sydney Local Environmental Plan 2012 | 14/12/2012 | 14/12/2012 | 24/08/2018 | 735m | North East |
| C74 | North Alexandria Industrial | Conservation Area - General | Local | Sydney Local Environmental Plan 2012 | 22/01/2016 | 22/01/2016 | 24/08/2018 | 735m | West |
| C54 | Chelsea and Thurlow Streets | Conservation Area - General | Local | Sydney Local Environmental Plan 2012 | 14/12/2012 | 14/12/2012 | 24/08/2018 | 737m | North East |
| I1327 | Terrace house 'Nanine' (39 Maddison Street) | Item - General | Local | Sydney Local Environmental Plan 2012 | 14/12/2012 | 14/12/2012 | 24/08/2018 | 737m | North East |
| I1368 | Terrace group 'Teleopea Terraces' | Item - General | Local | Sydney Local Environmental Plan 2012 | 14/12/2012 | 14/12/2012 | 24/08/2018 | 754m | North |
| I2070 | Cauliflower Hotel | Item - General | Local | Sydney Local Environmental Plan 2012 | 14/12/2012 | 14/12/2012 | 24/08/2018 | 769m | West |
| C1 | Alexandria Park | Conservation Area - General | Local | Sydney Local Environmental Plan 2012 | 14/12/2012 | 14/12/2012 | 24/08/2018 | 782m | West |
| I2069 | Congregational Church | Item - General | Local | Sydney Local Environmental Plan 2012 | 14/12/2012 | 14/12/2012 | 24/08/2018 | 803m | West |
| I145 | Former Administration building for WD and HO Wills, Raleigh Park | Item - General | Local | Randwick Local Environmental Plan 2012 | 01/02/2013 | 15/02/2013 | 22/02/2019 | 805m | South East |
| I11 | Alexandria Park | Item - General | Local | Sydney Local Environmental Plan 2012 | 14/12/2012 | 14/12/2012 | 24/08/2018 | 807m | West |
| 13 | Five Storey Building and Part of Two Storey Colonnade Building | Item - General | State | State Environmental Planning Policy (State Significant Precincts) 2005 | 24/03/2016 | 24/03/2016 | 24/03/2016 | 814m | North West |
| I1358 | Former warehouse 'Done Art & Design Studio' | Item - General | Local | Sydney Local Environmental Plan 2012 | 14/12/2012 | 14/12/2012 | 24/08/2018 | 822m | North East |
| I1280 | Terrace house | Item - General | Local | Sydney Local Environmental Plan 2012 | 14/12/2012 | 14/12/2012 | 24/08/2018 | 830m | North East |
| I142 | Edwardian house | Item - General | Local | Randwick Local Environmental Plan 2012 | 01/02/2013 | 15/02/2013 | 22/02/2019 | 838m | South East |
| I1279 | Flat building 'Edelweiss' | Item - General | Local | Sydney Local Environmental Plan 2012 | 14/12/2012 | 14/12/2012 | 24/08/2018 | 841m | North |
| I22 | Industrial building | Item - General | Local | Sydney Local Environmental Plan 2012 | 14/12/2012 | 14/12/2012 | 24/08/2018 | 841m | West |
| I21 | Warehouse | Item - General | Local | Sydney Local Environmental Plan 2012 | 14/12/2012 | 14/12/2012 | 24/08/2018 | 842m | West |
| I1356 | Terrace house | Item - General | Local | Sydney Local Environmental Plan 2012 | 14/12/2012 | 14/12/2012 | 24/08/2018 | 864m | North East |

| Map Id | Name | Classification | Significance | EPI Name | Published Date | Commenced Date | Currency Date | Distance | Direction |
|--------|---|-----------------------------|--------------|--|----------------|----------------|---------------|----------|------------|
| I1319 | Terrace group | Item - General | Local | Sydney Local Environmental Plan 2012 | 14/12/2012 | 14/12/2012 | 24/08/2018 | 879m | North West |
| I1320 | House 'Clyde House' | Item - General | Local | Sydney Local Environmental Plan 2012 | 14/12/2012 | 14/12/2012 | 24/08/2018 | 880m | North West |
| I1344 | Former shop & residence | Item - General | Local | Sydney Local Environmental Plan 2012 | 14/12/2012 | 14/12/2012 | 24/08/2018 | 885m | North West |
| I1283 | Former house | Item - General | Local | Sydney Local Environmental Plan 2012 | 14/12/2012 | 14/12/2012 | 24/08/2018 | 887m | North East |
| I143 | Corner bungalow | Item - General | Local | Randwick Local Environmental Plan 2012 | 01/02/2013 | 15/02/2013 | 22/02/2019 | 894m | South East |
| 12 | Two Buildings on George and Phillip Streets | Item - General | State | State Environmental Planning Policy (State Significant Precincts) 2005 | 24/03/2016 | 24/03/2016 | 24/03/2016 | 902m | North West |
| I1343 | Cottage | Item - General | Local | Sydney Local Environmental Plan 2012 | 14/12/2012 | 14/12/2012 | 24/08/2018 | 905m | North West |
| I1278 | NSW Mounted Police Barracks & Taoist Association of Australia group | Item - General | Local | Sydney Local Environmental Plan 2012 | 14/12/2012 | 14/12/2012 | 24/08/2018 | 909m | North East |
| C72 | Hansard Street | Conservation Area - General | Local | Sydney Local Environmental Plan 2012 | 14/12/2012 | 14/12/2012 | 24/08/2018 | 916m | South West |
| 12 | Two Buildings on George and Phillip Streets | Item - General | State | State Environmental Planning Policy (State Significant Precincts) 2005 | 24/03/2016 | 24/03/2016 | 24/03/2016 | 927m | North West |
| C55 | Cooper Street | Conservation Area - General | Local | Sydney Local Environmental Plan 2012 | 14/12/2012 | 14/12/2012 | 24/08/2018 | 928m | North |
| I1355 | Terrace group 'Park Lane Lodge' | Item - General | Local | Sydney Local Environmental Plan 2012 | 14/12/2012 | 14/12/2012 | 24/08/2018 | 928m | North East |
| C57 | Rennie & Mount Streets | Conservation Area - General | Local | Sydney Local Environmental Plan 2012 | 14/12/2012 | 14/12/2012 | 24/08/2018 | 931m | North East |
| I2253 | Former A. Hordern & Sons Factory Complex | Item - General | Local | Sydney Local Environmental Plan 2012 | 22/01/2016 | 22/01/2016 | 24/08/2018 | 936m | North |
| I2209 | Terrace house | Item - General | Local | Sydney Local Environmental Plan 2012 | 14/12/2012 | 14/12/2012 | 24/08/2018 | 937m | South West |
| I2207 | Semi-detached house group | Item - General | Local | Sydney Local Environmental Plan 2012 | 14/12/2012 | 14/12/2012 | 24/08/2018 | 948m | South West |
| I1359 | Terrace group | Item - General | Local | Sydney Local Environmental Plan 2012 | 14/12/2012 | 14/12/2012 | 24/08/2018 | 951m | North West |
| I5 | Former CBC Bank | Item - General | Local | Sydney Local Environmental Plan 2012 | 14/12/2012 | 14/12/2012 | 24/08/2018 | 957m | North West |
| I1290 | Cottage remnant | Item - General | Local | Sydney Local Environmental Plan 2012 | 14/12/2012 | 14/12/2012 | 24/08/2018 | 958m | North East |
| I1330 | Cottage | Item - General | Local | Sydney Local Environmental Plan 2012 | 14/12/2012 | 14/12/2012 | 24/08/2018 | 965m | North |
| I2280 | Former Joseph Lucas Showroom, Workshop and Office | Item - General | Local | Sydney Local Environmental Plan 2012 | 22/01/2016 | 22/01/2016 | 24/08/2018 | 967m | South |
| I1326 | Cottage | Item - General | Local | Sydney Local Environmental Plan 2012 | 14/12/2012 | 14/12/2012 | 24/08/2018 | 972m | North |
| I1342 | Terrace house | Item - General | Local | Sydney Local Environmental Plan 2012 | 14/12/2012 | 14/12/2012 | 24/08/2018 | 982m | North West |

| Map Id | Name | Classification | Significance | EPI Name | Published Date | Commenced Date | Currency Date | Distance | Direction |
|--------|-----------------------------|-----------------------------|--------------|--|----------------|----------------|---------------|----------|------------|
| 14 | Former Court House Building | Item - General | State | State Environmental Planning Policy (State Significant Precincts) 2005 | 24/03/2016 | 24/03/2016 | 24/03/2016 | 985m | North West |
| I1341 | Terrace group | Item - General | Local | Sydney Local Environmental Plan 2012 | 14/12/2012 | 14/12/2012 | 24/08/2018 | 989m | North West |
| I16 | Lord Raglan Hotel | Item - General | Local | Sydney Local Environmental Plan 2012 | 14/12/2012 | 14/12/2012 | 24/08/2018 | 989m | North West |
| I1289 | Woolpack Hotel | Item - General | Local | Sydney Local Environmental Plan 2012 | 14/12/2012 | 14/12/2012 | 24/08/2018 | 992m | North |
| I4 | Cricketers Arms Hotel | Item - General | Local | Sydney Local Environmental Plan 2012 | 14/12/2012 | 14/12/2012 | 24/08/2018 | 993m | North West |
| I2208 | Cottage | Item - General | Local | Sydney Local Environmental Plan 2012 | 14/12/2012 | 14/12/2012 | 24/08/2018 | 993m | South West |
| I1362 | Terrace group | Item - General | Local | Sydney Local Environmental Plan 2012 | 14/12/2012 | 14/12/2012 | 24/08/2018 | 996m | North West |
| C4 | Hillview Estate | Conservation Area - General | Local | Sydney Local Environmental Plan 2012 | 14/12/2012 | 14/12/2012 | 24/08/2018 | 998m | South West |

Heritage Data Source: NSW Crown Copyright - Planning & Environment

Creative Commons 4.0 © Commonwealth of Australia <https://creativecommons.org/licenses/by/4.0/>

Natural Hazards

923-935 Bourke Street, Waterloo, NSW 2017

Bush Fire Prone Land

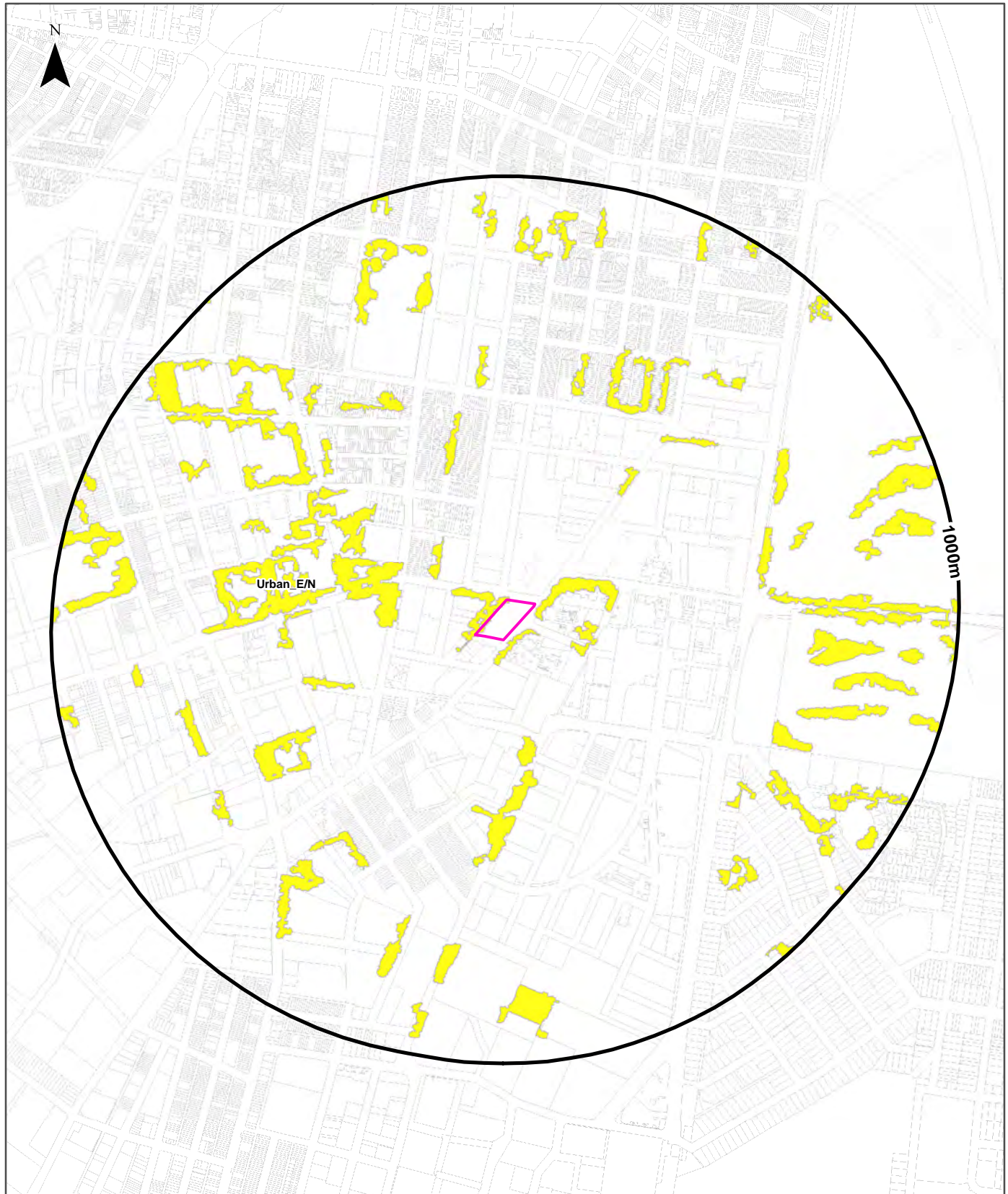
What are the nearest Bush Fire Prone Land Categories that exist within the dataset buffer?

| Bush Fire Prone Land Category | Distance | Direction |
|-------------------------------|----------|-----------|
| No records within buffer | | |

NSW Bush Fire Prone Land - © NSW Rural Fire Service under Creative Commons 4.0 International Licence

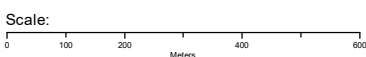
Ecological Constraints - Native Vegetation & RAMSAR Wetlands

923-935 Bourke Street, Waterloo, NSW 2017



Legend

| | | | | | |
|-------------------|-------------------------|-------------------|---------------------|---------------------|-----------------|
| Site Boundary | Rainforest | Forested Wetlands | Grasslands | Artificial Wetlands | RAMSAR Wetlands |
| Report Buffer | Wet Sclerophyll Forests | Grassy Woodlands | Freshwater Wetlands | Water | |
| Property Boundary | Dry Sclerophyll Forests | Heathlands | Saline Wetlands | Other | |



Proper Boundary Data Source:
© Department Finance, Services & Innovation 2019

1160

Coordinate System:
GDA 1994 MGA Zone 56

Date: 18 July 2019

Ecological Constraints

923-935 Bourke Street, Waterloo, NSW 2017

Native Vegetation

What native vegetation exists within the dataset buffer?

| Map ID | Map Unit Name | Threatened Ecological Community NSW | Threatened Ecological Community EPBC Act | Understorey | Disturbance | Disturbance Index | Dominant Species | Dist | Direction |
|-----------|--------------------------------|-------------------------------------|--|------------------|------------------|-------------------|---------------------|------|-----------|
| Urban_E/N | Urban_E/N: Urban Exotic/Native | | | 00: Not assessed | 00: Not assessed | 0: Not assessed | Urban Exotic/Native | 0m | Onsite |

Native Vegetation of the Sydney Metropolitan Area : NSW Office of Environment and Heritage

Creative Commons 3.0 © Commonwealth of Australia <http://creativecommons.org/licenses/by/3.0/au/deed.en>

Ramsar Wetlands

What Ramsar Wetland areas exist within the dataset buffer?

| Map Id | Ramsar Name | Wetland Name | Designation Date | Source | Distance | Direction |
|--------|----------------------|--------------|------------------|--------|----------|-----------|
| N/A | No records in buffer | | | | | |

Ramsar Wetlands Data Source: © Commonwealth of Australia - Department of Environment

Ecological Constraints

923-935 Bourke Street, Waterloo, NSW 2017

Groundwater Dependent Ecosystems Atlas

| Type | GDE Potential | Geomorphology | Ecosystem Type | Aquifer Geology | Distance |
|------|--------------------------|---------------|----------------|-----------------|----------|
| N/A | No records within buffer | | | | |

Groundwater Dependent Ecosystems Atlas Data Source: The Bureau of Meteorology
Creative Commons 3.0 © Commonwealth of Australia <http://creativecommons.org/licenses/by/3.0/au/deed.en>

Ecological Constraints

923-935 Bourke Street, Waterloo, NSW 2017

Inflow Dependent Ecosystems Likelihood

| Type | IDE Likelihood | Geomorphology | Ecosystem Type | Aquifer Geology | Distance |
|------|--------------------------|---------------|----------------|-----------------|----------|
| N/A | No records within buffer | | | | |

Inflow Dependent Ecosystems Likelihood Data Source: The Bureau of Meteorology
Creative Commons 3.0 © Commonwealth of Australia <http://creativecommons.org/licenses/by/3.0/au/deed.en>

Ecological Constraints

923-935 Bourke Street, Waterloo, NSW 2017

NSW BioNet Atlas

Species on the NSW BioNet Atlas that have a NSW or federal conservation status, a NSW sensitivity status, or are listed under a migratory species agreement, and are within 10km of the site?

| Kingdom | Class | Scientific | Common | NSW Conservation Status | NSW Sensitivity Class | Federal Conservation Status | Migratory Species Agreements |
|----------|----------|--|---|-------------------------|-----------------------|-----------------------------|------------------------------|
| Animalia | Amphibia | <i>Crinia tinnula</i> | Wallum Froglet | Vulnerable | Not Sensitive | Not Listed | |
| Animalia | Amphibia | <i>Litoria aurea</i> | Green and Golden Bell Frog | Endangered | Not Sensitive | Vulnerable | |
| Animalia | Amphibia | <i>Pseudophryne australis</i> | Red-crowned Toadlet | Vulnerable | Not Sensitive | Not Listed | |
| Animalia | Aves | <i>Actitis hypoleucos</i> | Common Sandpiper | Not Listed | Not Sensitive | Not Listed | ROKAMBA;CAMBA; JAMBA |
| Animalia | Aves | <i>Amauornis moluccana</i> | Pale-vented Bush-hen | Vulnerable | Not Sensitive | Not Listed | |
| Animalia | Aves | <i>Anseranas semipalmata</i> | Magpie Goose | Vulnerable | Not Sensitive | Not Listed | |
| Animalia | Aves | <i>Anthochaera phrygia</i> | Regent Honeyeater | Critically Endangered | Not Sensitive | Critically Endangered | |
| Animalia | Aves | <i>Apus pacificus</i> | Fork-tailed Swift | Not Listed | Not Sensitive | Not Listed | ROKAMBA;CAMBA; JAMBA |
| Animalia | Aves | <i>Ardea ibis</i> | Cattle Egret | Not Listed | Not Sensitive | Not Listed | CAMBA;JAMBA |
| Animalia | Aves | <i>Ardenna carneipes</i> | Flesh-footed Shearwater | Vulnerable | Not Sensitive | Not Listed | ROKAMBA;JAMBA |
| Animalia | Aves | <i>Ardenna grisea</i> | Sooty Shearwater | Not Listed | Not Sensitive | Not Listed | CAMBA;JAMBA |
| Animalia | Aves | <i>Ardenna pacificus</i> | Wedge-tailed Shearwater | Not Listed | Not Sensitive | Not Listed | JAMBA |
| Animalia | Aves | <i>Ardenna tenuirostris</i> | Short-tailed Shearwater | Not Listed | Not Sensitive | Not Listed | ROKAMBA;JAMBA |
| Animalia | Aves | <i>Arenaria interpres</i> | Ruddy Turnstone | Not Listed | Not Sensitive | Not Listed | ROKAMBA;CAMBA; JAMBA |
| Animalia | Aves | <i>Artamus cyanopterus cyanopterus</i> | Dusky Woodswallow | Vulnerable | Not Sensitive | Not Listed | |
| Animalia | Aves | <i>Botaurus poiciloptilus</i> | Australasian Bittern | Endangered | Not Sensitive | Endangered | |
| Animalia | Aves | <i>Burhinus grallarius</i> | Bush Stone-curlew | Endangered | Not Sensitive | Not Listed | |
| Animalia | Aves | <i>Calidris acuminata</i> | Sharp-tailed Sandpiper | Not Listed | Not Sensitive | Not Listed | ROKAMBA;CAMBA; JAMBA |
| Animalia | Aves | <i>Calidris alba</i> | Sanderling | Vulnerable | Not Sensitive | Not Listed | ROKAMBA;CAMBA; JAMBA |
| Animalia | Aves | <i>Calidris bairdii</i> | Baird's Sandpiper | Not Listed | Not Sensitive | Not Listed | ROKAMBA;JAMBA |
| Animalia | Aves | <i>Calidris canutus</i> | Red Knot | Not Listed | Not Sensitive | Endangered | ROKAMBA;CAMBA; JAMBA |
| Animalia | Aves | <i>Calidris ferruginea</i> | Curlew Sandpiper | Endangered | Not Sensitive | Critically Endangered | ROKAMBA;CAMBA; JAMBA |
| Animalia | Aves | <i>Calidris melanotos</i> | Pectoral Sandpiper | Not Listed | Not Sensitive | Not Listed | ROKAMBA;JAMBA |
| Animalia | Aves | <i>Calidris ruficollis</i> | Red-necked Stint | Not Listed | Not Sensitive | Not Listed | ROKAMBA;CAMBA; JAMBA |
| Animalia | Aves | <i>Calidris tenuirostris</i> | Great Knot | Vulnerable | Not Sensitive | Critically Endangered | ROKAMBA;CAMBA; JAMBA |
| Animalia | Aves | <i>Callocephalon fimbriatum</i> | Gang-gang Cockatoo | Vulnerable | Category 3 | Not Listed | |
| Animalia | Aves | <i>Calyptorhynchus banksii samueli</i> | Red-tailed Black-Cockatoo (inland subspecies) | Vulnerable | Category 2 | Not Listed | |

| Kingdom | Class | Scientific | Common | NSW Conservation Status | NSW Sensitivity Class | Federal Conservation Status | Migratory Species Agreements |
|----------|-------|----------------------------------|---------------------------|-----------------------------------|-----------------------|-----------------------------|------------------------------|
| Animalia | Aves | <i>Calyptorhynchus lathamii</i> | Glossy Black-Cockatoo | Vulnerable | Category 2 | Not Listed | |
| Animalia | Aves | <i>Certhionyx variegatus</i> | Pied Honeyeater | Vulnerable | Not Sensitive | Not Listed | |
| Animalia | Aves | <i>Charadrius leschenaultii</i> | Greater Sand-plover | Vulnerable | Not Sensitive | Vulnerable | ROKAMBA;CAMBA; JAMBA |
| Animalia | Aves | <i>Charadrius mongolus</i> | Lesser Sand-plover | Vulnerable | Not Sensitive | Endangered | ROKAMBA;CAMBA; JAMBA |
| Animalia | Aves | <i>Charadrius veredus</i> | Oriental Plover | Not Listed | Not Sensitive | Not Listed | ROKAMBA;JAMBA |
| Animalia | Aves | <i>Chlidonias leucopterus</i> | White-winged Black Tern | Not Listed | Not Sensitive | Not Listed | ROKAMBA;CAMBA; JAMBA |
| Animalia | Aves | <i>Daphoenositta chrysoptera</i> | Varied Sittella | Vulnerable | Not Sensitive | Not Listed | |
| Animalia | Aves | <i>Dasyornis brachypterus</i> | Eastern Bristlebird | Endangered | Category 2 | Endangered | |
| Animalia | Aves | <i>Diomedea exulans</i> | Wandering Albatross | Endangered | Not Sensitive | Endangered | JAMBA |
| Animalia | Aves | <i>Diomedea gibsoni</i> | Gibson's Albatross | Vulnerable | Not Sensitive | Vulnerable | |
| Animalia | Aves | <i>Egretta sacra</i> | Eastern Reef Egret | Not Listed | Not Sensitive | Not Listed | CAMBA |
| Animalia | Aves | <i>Epthianura albifrons</i> | White-fronted Chat | Endangered Population, Vulnerable | Not Sensitive | Not Listed | |
| Animalia | Aves | <i>Erythrorichis radiatus</i> | Red Goshawk | Critically Endangered | Category 2 | Vulnerable | |
| Animalia | Aves | <i>Fregata ariel</i> | Lesser Frigatebird | Not Listed | Not Sensitive | Not Listed | ROKAMBA;CAMBA; JAMBA |
| Animalia | Aves | <i>Gallinago hardwickii</i> | Latham's Snipe | Not Listed | Not Sensitive | Not Listed | ROKAMBA;CAMBA; JAMBA |
| Animalia | Aves | <i>Glossopsitta pusilla</i> | Little Lorikeet | Vulnerable | Not Sensitive | Not Listed | |
| Animalia | Aves | <i>Gygis alba</i> | White Tern | Vulnerable | Not Sensitive | Not Listed | |
| Animalia | Aves | <i>Haematopus fuliginosus</i> | Sooty Oystercatcher | Vulnerable | Not Sensitive | Not Listed | |
| Animalia | Aves | <i>Haematopus longirostris</i> | Pied Oystercatcher | Endangered | Not Sensitive | Not Listed | |
| Animalia | Aves | <i>Haliaeetus leucogaster</i> | White-bellied Sea-Eagle | Vulnerable | Not Sensitive | Not Listed | CAMBA |
| Animalia | Aves | <i>Hieraetus morphnoides</i> | Little Eagle | Vulnerable | Not Sensitive | Not Listed | |
| Animalia | Aves | <i>Hirundapus caudacutus</i> | White-throated Needletail | Not Listed | Not Sensitive | Not Listed | ROKAMBA;CAMBA; JAMBA |
| Animalia | Aves | <i>Hydroprogne caspia</i> | Caspian Tern | Not Listed | Not Sensitive | Not Listed | CAMBA;JAMBA |
| Animalia | Aves | <i>Ixobrychus flavicollis</i> | Black Bittern | Vulnerable | Not Sensitive | Not Listed | |
| Animalia | Aves | <i>Lathamus discolor</i> | Swift Parrot | Endangered | Category 3 | Critically Endangered | |
| Animalia | Aves | <i>Limicola falcinellus</i> | Broad-billed Sandpiper | Vulnerable | Not Sensitive | Not Listed | ROKAMBA;CAMBA; JAMBA |
| Animalia | Aves | <i>Limosa lapponica</i> | Bar-tailed Godwit | Not Listed | Not Sensitive | Not Listed | ROKAMBA;CAMBA; JAMBA |
| Animalia | Aves | <i>Limosa limosa</i> | Black-tailed Godwit | Vulnerable | Not Sensitive | Not Listed | ROKAMBA;CAMBA; JAMBA |
| Animalia | Aves | <i>Lophochroa leadbeateri</i> | Major Mitchell's Cockatoo | Vulnerable | Category 2 | Not Listed | |
| Animalia | Aves | <i>Lophoictinia isura</i> | Square-tailed Kite | Vulnerable | Category 3 | Not Listed | |
| Animalia | Aves | <i>Macronectes giganteus</i> | Southern Giant Petrel | Endangered | Not Sensitive | Endangered | |
| Animalia | Aves | <i>Macronectes halli</i> | Northern Giant-Petrel | Vulnerable | Not Sensitive | Vulnerable | |
| Animalia | Aves | <i>Manorina melanotis</i> | Black-eared Miner | Critically Endangered | Not Sensitive | Endangered | |

| Kingdom | Class | Scientific | Common | NSW Conservation Status | NSW Sensitivity Class | Federal Conservation Status | Migratory Species Agreements |
|----------|-------|----------------------------------|---|-------------------------|-----------------------|-----------------------------|------------------------------|
| Animalia | Aves | Melithreptus gularis gularis | Black-chinned Honeyeater (eastern subspecies) | Vulnerable | Not Sensitive | Not Listed | |
| Animalia | Aves | Merops ornatus | Rainbow Bee-eater | Not Listed | Not Sensitive | Not Listed | JAMBA |
| Animalia | Aves | Neophema chrysogaster | Orange-bellied Parrot | Critically Endangered | Category 3 | Critically Endangered | |
| Animalia | Aves | Neophema pulchella | Turquoise Parrot | Vulnerable | Category 3 | Not Listed | |
| Animalia | Aves | Neophema splendida | Scarlet-chested Parrot | Vulnerable | Not Sensitive | Not Listed | |
| Animalia | Aves | Ninox connivens | Barking Owl | Vulnerable | Category 3 | Not Listed | |
| Animalia | Aves | Ninox strenua | Powerful Owl | Vulnerable | Category 3 | Not Listed | |
| Animalia | Aves | Numenius madagascariensis | Eastern Curlew | Not Listed | Not Sensitive | Critically Endangered | ROKAMBA;CAMBA; JAMBA |
| Animalia | Aves | Numenius minutus | Little Curlew | Not Listed | Not Sensitive | Not Listed | ROKAMBA;CAMBA; JAMBA |
| Animalia | Aves | Numenius phaeopus | Whimbrel | Not Listed | Not Sensitive | Not Listed | ROKAMBA;CAMBA; JAMBA |
| Animalia | Aves | Onychoprion fuscata | Sooty Tern | Vulnerable | Not Sensitive | Not Listed | |
| Animalia | Aves | Pandion cristatus | Eastern Osprey | Vulnerable | Category 3 | Not Listed | |
| Animalia | Aves | Petroica boodang | Scarlet Robin | Vulnerable | Not Sensitive | Not Listed | |
| Animalia | Aves | Petroica phoenicea | Flame Robin | Vulnerable | Not Sensitive | Not Listed | |
| Animalia | Aves | Pezoporus wallicus wallicus | Eastern Ground Parrot | Vulnerable | Category 3 | Not Listed | |
| Animalia | Aves | Phaethon lepturus | White-tailed Tropicbird | Not Listed | Not Sensitive | Not Listed | CAMBA;JAMBA |
| Animalia | Aves | Phaethon rubricauda | Red-tailed Tropicbird | Vulnerable | Not Sensitive | Not Listed | CAMBA |
| Animalia | Aves | Pluvialis fulva | Pacific Golden Plover | Not Listed | Not Sensitive | Not Listed | ROKAMBA;CAMBA; JAMBA |
| Animalia | Aves | Pluvialis squatarola | Grey Plover | Not Listed | Not Sensitive | Not Listed | ROKAMBA;CAMBA; JAMBA |
| Animalia | Aves | Polytelis anthoepus monarchoides | Regent Parrot (eastern subspecies) | Endangered | Category 3 | Vulnerable | |
| Animalia | Aves | Polytelis swainsonii | Superb Parrot | Vulnerable | Category 3 | Vulnerable | |
| Animalia | Aves | Pterodroma leucoptera leucoptera | Gould's Petrel | Vulnerable | Not Sensitive | Endangered | |
| Animalia | Aves | Pterodroma solandri | Providence Petrel | Vulnerable | Not Sensitive | Not Listed | JAMBA |
| Animalia | Aves | Ptilinopus regina | Rose-crowned Fruit-Dove | Vulnerable | Not Sensitive | Not Listed | |
| Animalia | Aves | Ptilinopus superbus | Superb Fruit-Dove | Vulnerable | Not Sensitive | Not Listed | |
| Animalia | Aves | Puffinus assimilis | Little Shearwater | Vulnerable | Not Sensitive | Not Listed | |
| Animalia | Aves | Stagonopleura guttata | Diamond Firetail | Vulnerable | Not Sensitive | Not Listed | |
| Animalia | Aves | Stercorarius longicaudus | Long-tailed Jaeger | Not Listed | Not Sensitive | Not Listed | JAMBA |
| Animalia | Aves | Stercorarius parasiticus | Arctic Jaeger | Not Listed | Not Sensitive | Not Listed | ROKAMBA;JAMBA |
| Animalia | Aves | Stercorarius pomarinus | Pomarine Jaeger | Not Listed | Not Sensitive | Not Listed | CAMBA;JAMBA |
| Animalia | Aves | Sterna hirundo | Common Tern | Not Listed | Not Sensitive | Not Listed | ROKAMBA;CAMBA; JAMBA |
| Animalia | Aves | Sternula albifrons | Little Tern | Endangered | Not Sensitive | Not Listed | ROKAMBA;CAMBA; JAMBA |

| Kingdom | Class | Scientific | Common | NSW Conservation Status | NSW Sensitivity Class | Federal Conservation Status | Migratory Species Agreements |
|----------|----------|----------------------------------|---------------------------------|-------------------------|-----------------------|-----------------------------|------------------------------|
| Animalia | Aves | Stictonetta naevosa | Freckled Duck | Vulnerable | Not Sensitive | Not Listed | |
| Animalia | Aves | Sula dactylatra | Masked Booby | Vulnerable | Not Sensitive | Not Listed | ROKAMBA;JAMBA |
| Animalia | Aves | Sula sula | Red-footed Booby | Not Listed | Not Sensitive | Not Listed | CAMBA;JAMBA |
| Animalia | Aves | Thalassarche chrysostoma | Grey-headed Albatross | Not Listed | Not Sensitive | Endangered | |
| Animalia | Aves | Thalassarche melanophris | Black-browed Albatross | Vulnerable | Not Sensitive | Vulnerable | |
| Animalia | Aves | Thinornis rubricollis | Hooded Plover | Critically Endangered | Not Sensitive | Vulnerable | |
| Animalia | Aves | Tringa brevipes | Grey-tailed Tattler | Not Listed | Not Sensitive | Not Listed | ROKAMBA;CAMBA;JAMBA |
| Animalia | Aves | Tringa glareola | Wood Sandpiper | Not Listed | Not Sensitive | Not Listed | ROKAMBA;CAMBA;JAMBA |
| Animalia | Aves | Tringa incana | Wandering Tattler | Not Listed | Not Sensitive | Not Listed | JAMBA |
| Animalia | Aves | Tringa nebularia | Common Greenshank | Not Listed | Not Sensitive | Not Listed | ROKAMBA;CAMBA;JAMBA |
| Animalia | Aves | Tringa stagnatilis | Marsh Sandpiper | Not Listed | Not Sensitive | Not Listed | ROKAMBA;CAMBA;JAMBA |
| Animalia | Aves | Tryngites subruficollis | Buff-breasted Sandpiper | Not Listed | Not Sensitive | Not Listed | ROKAMBA;JAMBA |
| Animalia | Aves | Tyto novaehollandiae | Masked Owl | Vulnerable | Category 3 | Not Listed | |
| Animalia | Aves | Tyto tenebriosa | Sooty Owl | Vulnerable | Category 3 | Not Listed | |
| Animalia | Aves | Xenus cinereus | Terek Sandpiper | Vulnerable | Not Sensitive | Not Listed | ROKAMBA;CAMBA;JAMBA |
| Animalia | Insecta | Petalura gigantea | Giant Dragonfly | Endangered | Not Sensitive | Not Listed | |
| Animalia | Mammalia | Aepyprymnus rufescens | Rufous Bettong | Vulnerable | Not Sensitive | Not Listed | |
| Animalia | Mammalia | Arctocephalus forsteri | New Zealand Fur-seal | Vulnerable | Not Sensitive | Not Listed | |
| Animalia | Mammalia | Arctocephalus pusillus doriferus | Australian Fur-seal | Vulnerable | Not Sensitive | Not Listed | |
| Animalia | Mammalia | Cercartetus nanus | Eastern Pygmy-possum | Vulnerable | Not Sensitive | Not Listed | |
| Animalia | Mammalia | Dasyurus maculatus | Spotted-tailed Quoll | Vulnerable | Not Sensitive | Endangered | |
| Animalia | Mammalia | Dasyurus viverrinus | Eastern Quoll | Endangered | Not Sensitive | Endangered | |
| Animalia | Mammalia | Dugong dugon | Dugong | Endangered | Not Sensitive | Not Listed | |
| Animalia | Mammalia | Eubalaena australis | Southern Right Whale | Endangered | Not Sensitive | Endangered | |
| Animalia | Mammalia | Falsistrellus tasmaniensis | Eastern False Pipistrelle | Vulnerable | Not Sensitive | Not Listed | |
| Animalia | Mammalia | Macrotis lagotis | Bilby | Presumed Extinct | Not Sensitive | Vulnerable | |
| Animalia | Mammalia | Megaptera novaeangliae | Humpback Whale | Vulnerable | Not Sensitive | Vulnerable | |
| Animalia | Mammalia | Miconomus norfolkensis | Eastern Coastal Free-tailed Bat | Vulnerable | Not Sensitive | Not Listed | |
| Animalia | Mammalia | Miniopterus australis | Little Bent-winged Bat | Vulnerable | Not Sensitive | Not Listed | |
| Animalia | Mammalia | Miniopterus orianae oceanensis | Large Bent-winged Bat | Vulnerable | Not Sensitive | Not Listed | |
| Animalia | Mammalia | Myotis macropus | Southern Myotis | Vulnerable | Not Sensitive | Not Listed | |
| Animalia | Mammalia | Perameles nasuta | Long-nosed Bandicoot | Endangered Population | Not Sensitive | Not Listed | |
| Animalia | Mammalia | Petaurus norfolcensis | Squirrel Glider | Vulnerable | Not Sensitive | Not Listed | |
| Animalia | Mammalia | Phascolarctos cinereus | Koala | Vulnerable | Not Sensitive | Vulnerable | |

| Kingdom | Class | Scientific | Common | NSW Conservation Status | NSW Sensitivity Class | Federal Conservation Status | Migratory Species Agreements |
|----------|----------|--|--------------------------------|-------------------------|-----------------------|-----------------------------|------------------------------|
| Animalia | Mammalia | Pteropus poliocephalus | Grey-headed Flying-fox | Vulnerable | Not Sensitive | Vulnerable | |
| Animalia | Mammalia | Saccolaimus flaviventris | Yellow-bellied Sheath-tail-bat | Vulnerable | Not Sensitive | Not Listed | |
| Animalia | Reptilia | Antaresia stimsoni | Stimson's Python | Vulnerable | Not Sensitive | Not Listed | |
| Animalia | Reptilia | Aspidites ramsayi | Woma | Vulnerable | Not Sensitive | Not Listed | |
| Animalia | Reptilia | Caretta caretta | Loggerhead Turtle | Endangered | Not Sensitive | Endangered | |
| Animalia | Reptilia | Chelonia mydas | Green Turtle | Vulnerable | Not Sensitive | Vulnerable | |
| Animalia | Reptilia | Dermochelys coriacea | Leatherback Turtle | Endangered | Not Sensitive | Endangered | |
| Animalia | Reptilia | Tiliqua occipitalis | Western Blue-tongued Lizard | Vulnerable | Not Sensitive | Not Listed | |
| Fungi | Flora | Hygrocybe collucera | | Endangered | Not Sensitive | Not Listed | |
| Fungi | Flora | Hygrocybe griseoramosa | | Endangered | Not Sensitive | Not Listed | |
| Fungi | Flora | Hygrocybe reesiaae | | Vulnerable | Not Sensitive | Not Listed | |
| Plantae | Flora | Acacia bynoeana | Bynoe's Wattle | Endangered | Not Sensitive | Vulnerable | |
| Plantae | Flora | Acacia gordonii | | Endangered | Not Sensitive | Endangered | |
| Plantae | Flora | Acacia pubescens | Downy Wattle | Vulnerable | Not Sensitive | Vulnerable | |
| Plantae | Flora | Acacia terminalis subsp. terminalis | Sunshine Wattle | Endangered | Not Sensitive | Endangered | |
| Plantae | Flora | Allocasuarina portuensis | Nielsen Park She-oak | Endangered | Category 3 | Endangered | |
| Plantae | Flora | Amperea xiphoclada var. pedicellata | | Presumed Extinct | Not Sensitive | Extinct | |
| Plantae | Flora | Asterolasia buxifolia | | Endangered | Not Sensitive | Not Listed | |
| Plantae | Flora | Caladenia tessellata | Thick Lip Spider Orchid | Endangered | Category 2 | Vulnerable | |
| Plantae | Flora | Callistemon linearifolius | Netted Bottle Brush | Vulnerable | Category 3 | Not Listed | |
| Plantae | Flora | Dichanthium setosum | Bluegrass | Vulnerable | Not Sensitive | Vulnerable | |
| Plantae | Flora | Diuris arenaria | Sand Doubletail | Endangered | Category 2 | Not Listed | |
| Plantae | Flora | Doryanthes palmeri | Giant Spear Lily | Vulnerable | Not Sensitive | Not Listed | |
| Plantae | Flora | Epacris purpurascens var. purpurascens | | Vulnerable | Not Sensitive | Not Listed | |
| Plantae | Flora | Eucalyptus camfieldii | Camfield's Stringybark | Vulnerable | Not Sensitive | Vulnerable | |
| Plantae | Flora | Eucalyptus fracta | Broken Back Ironbark | Vulnerable | Not Sensitive | Not Listed | |
| Plantae | Flora | Eucalyptus leucoxylon subsp. pruinosa | Yellow Gum | Vulnerable | Not Sensitive | Not Listed | |
| Plantae | Flora | Eucalyptus nicholii | Narrow-leaved Black Peppermint | Vulnerable | Not Sensitive | Vulnerable | |
| Plantae | Flora | Eucalyptus pulverulenta | Silver-leaved Gum | Vulnerable | Not Sensitive | Vulnerable | |
| Plantae | Flora | Eucalyptus scoparia | Wallangarra White Gum | Endangered | Not Sensitive | Vulnerable | |
| Plantae | Flora | Genoplesium baueri | Bauer's Midge Orchid | Endangered | Category 2 | Endangered | |
| Plantae | Flora | Grammitis stenophylla | Narrow-leaf Finger Fern | Endangered | Category 3 | Not Listed | |
| Plantae | Flora | Grevillea caleyi | Caley's Grevillea | Critically Endangered | Category 3 | Critically Endangered | |

| Kingdom | Class | Scientific | Common | NSW Conservation Status | NSW Sensitivity Class | Federal Conservation Status | Migratory Species Agreements |
|---------|-------|------------------------------------|------------------------|-------------------------|-----------------------|-----------------------------|------------------------------|
| Plantae | Flora | Hibbertia puberula | | Endangered | Not Sensitive | Not Listed | |
| Plantae | Flora | Macadamia integrifolia | Macadamia Nut | Not Listed | Not Sensitive | Vulnerable | |
| Plantae | Flora | Macadamia tetraphylla | Rough-shelled Bush Nut | Vulnerable | Not Sensitive | Vulnerable | |
| Plantae | Flora | Melaleuca biconvexa | Biconvex Paperbark | Vulnerable | Not Sensitive | Vulnerable | |
| Plantae | Flora | Melaleuca deanei | Deane's Paperbark | Vulnerable | Not Sensitive | Vulnerable | |
| Plantae | Flora | Persoonia hirsuta | Hairy Geebung | Endangered | Category 3 | Endangered | |
| Plantae | Flora | Pimelea curviflora var. curviflora | | Vulnerable | Not Sensitive | Vulnerable | |
| Plantae | Flora | Prasophyllum fuscum | Slaty Leek Orchid | Critically Endangered | Category 2 | Vulnerable | |
| Plantae | Flora | Prostanthera marifolia | Seaforth Mintbush | Critically Endangered | Category 3 | Critically Endangered | |
| Plantae | Flora | Rhodamnia rubescens | Scrub Turpentine | Critically Endangered | Not Sensitive | Not Listed | |
| Plantae | Flora | Senecio spathulatus | Coast Groundsel | Endangered | Not Sensitive | Not Listed | |
| Plantae | Flora | Senna acclinis | Rainforest Cassia | Endangered | Not Sensitive | Not Listed | |
| Plantae | Flora | Syzygium paniculatum | Magenta Lilly Pilly | Endangered | Not Sensitive | Vulnerable | |
| Plantae | Flora | Tetradlea glandulosa | | Vulnerable | Not Sensitive | Not Listed | |
| Plantae | Flora | Tetradlea juncea | Black-eyed Susan | Vulnerable | Not Sensitive | Vulnerable | |
| Plantae | Flora | Thesium australe | Austral Toadflax | Vulnerable | Not Sensitive | Vulnerable | |
| Plantae | Flora | Triplarina imbricata | Creek Triplarina | Endangered | Not Sensitive | Endangered | |
| Plantae | Flora | Wilsonia backhousei | Narrow-leaved Wilsonia | Vulnerable | Not Sensitive | Not Listed | |

Data does not include NSW category 1 sensitive species.

NSW BioNet: © State of NSW and Office of Environment and Heritage

Data obtained 18/07/2019

USE OF REPORT - APPLICABLE TERMS

The following terms apply to any person (End User) who is given the Report by the person who purchased the Report from Lotsearch Pty Ltd (ABN: 89 600 168 018) (Lotsearch) or who otherwise has access to the Report (Terms). The contract terms that apply between Lotsearch and the purchaser of the Report are specified in the order form pursuant to which the Report was ordered and the terms set out below are of no effect as between Lotsearch and the purchaser of the Report.

1. End User acknowledges and agrees that:
 - (a) the Report is compiled from or using content (**Third Party Content**) which is comprised of:
 - (i) content provided to Lotsearch by third party content suppliers with whom Lotsearch has contractual arrangements or content which is freely available or methodologies licensed to Lotsearch by third parties with whom Lotsearch has contractual arrangements (**Third Party Content Suppliers**); and
 - (ii) content which is derived from content described in paragraph (i);
 - (b) Neither Lotsearch nor Third Party Content Suppliers takes any responsibility for or give any warranty in relation to the accuracy or completeness of any Third Party Content included in the Report including any contaminated land assessment or other assessment included as part of a Report;
 - (c) the Third Party Content Suppliers do not constitute an exhaustive set of all repositories or sources of information available in relation to the property which is the subject of the Report (**Property**) and accordingly neither Lotsearch nor Third Party Content Suppliers gives any warranty in relation to the accuracy or completeness of the Third Party Content incorporated into the report including any contaminated land assessment or other assessment included as part of a Report;
 - (d) Reports are generated at a point in time (as specified by the date/time stamp appearing on the Report) and accordingly the Report is based on the information available at that point in time and Lotsearch is not obliged to undertake any additional reporting to take into consideration any information that may become available between the point in time specified by the date/time stamp and the date on which the Report was provided by Lotsearch to the purchaser of the Report;
 - (e) Reports must be used or reproduced in their entirety and End User must not reproduce or make available to other persons only parts of the Report;
 - (f) Lotsearch has not undertaken any physical inspection of the property;
 - (g) neither Lotsearch nor Third Party Content Suppliers warrants that all land uses or features whether past or current are identified in the Report;
 - (h) the Report does not include any information relating to the actual state or condition of the Property;
 - (i) the Report should not be used or taken to indicate or exclude actual fitness or unfitness of Land or Property for any particular purpose
 - (j) the Report should not be relied upon for determining saleability or value or making any other decisions in relation to the Property and in particular should not be taken to be a rating or assessment of the desirability or market value of the property or its features; and
 - (k) the End User should undertake its own inspections of the Land or Property to satisfy itself that there are no defects or failures
2. The End User may not make the Report or any copies or extracts of the report or any part of it available to any other person. If End User wishes to provide the Report to any other person or make extracts or copies of the Report, it must contact the purchaser of the Report before doing so to ensure the proposed use is consistent with the contract terms between Lotsearch and the purchaser.
3. Neither Lotsearch (nor any of its officers, employees or agents) nor any of its Third Party Content Suppliers will have any liability to End User or any person to whom End User provides the Report and End User must not represent that Lotsearch or any of its Third Party Content Suppliers accepts liability to any such person or make any other representation to any such person on behalf of Lotsearch or any Third Party Content Supplier.
4. The End User hereby to the maximum extent permitted by law:
 - (a) acknowledges that the Lotsearch (nor any of its officers, employees or agents), nor any of its Third Party Content Supplier have any liability to it under or in connection with the

- Report or these Terms;
- (b) waives any right it may have to claim against Third Party Content Supplier in connection with the Report, or the negotiation of, entry into, performance of, or termination of these Terms; and
 - (c) releases each Third Party Content Supplier from any claim it may have otherwise had in connection with the Report, or the negotiation of, entry into, performance of, or termination of these Terms.
5. The End User acknowledges that any Third Party Supplier shall be entitled to plead the benefits conferred on it under clause 4, despite not being a party to these terms.
 6. End User must not remove any copyright notices, trade marks, digital rights management information, other embedded information, disclaimers or limitations from the Report or authorise any person to do so.
 7. End User acknowledges and agrees that Lotsearch and Third Party Content Suppliers retain ownership of all copyright, patent, design right (registered or unregistered), trade marks (registered or unregistered), database right or other data right, moral right or know how or any other intellectual property right in any Report or any other item, information or data included in or provided as part of a Report.
 8. To the extent permitted by law and subject to paragraph 9, all implied terms, representations and warranties whether statutory or otherwise relating to the subject matter of these Terms other than as expressly set out in these Terms are excluded.
 9. Subject to paragraph 6, Lotsearch excludes liability to End User for loss or damage of any kind, however caused, due to Lotsearch's negligence, breach of contract, breach of any law, in equity, under indemnities or otherwise, arising out of all acts, omissions and events whenever occurring.
 10. Lotsearch acknowledges that if, under applicable State, Territory or Commonwealth law, End User is a consumer certain rights may be conferred on End User which cannot be excluded, restricted or modified. If so, and if that law applies to Lotsearch, then, Lotsearch's liability is limited to the greater of an amount equal to the cost of resupplying the Report and the maximum extent permitted under applicable laws.
 11. Subject to paragraph 9, neither Lotsearch nor the End User is liable to the other for:
 - (a) any indirect, incidental, consequential, special or exemplary damages arising out of or in relation to the Report or these Terms; or
 - (b) any loss of profit, loss of revenue, loss of interest, loss of data, loss of goodwill or loss of business opportunities, business interruption arising directly or indirectly out of or in relation to the Report or these Terms,
 irrespective of how that liability arises including in contract or tort, liability under indemnity or for any other common law, equitable or statutory cause of action or otherwise.
 12. These Terms are subject to New South Wales law.

Appendix E

Section 10.7 Planning Certificates

DOUGLAS PARTNERS PTY LTD
96 Hermitage Rd
WEST RYDE NSW 2114

PLANNING CERTIFICATE

Under Section 10.7 of the Environmental Planning and Assessment Act, 1979

| | |
|-----------------------------|---------------------------------------|
| Applicant: | DOUGLAS PARTNERS PTY LTD |
| Your reference: | |
| Address of property: | 923 Bourke Street , WATERLOO NSW 2017 |
| Owner: | THE OWNERS - STRATA PLAN NO 22322 |
| Description of land: | Lot 10 DP 705894, Lots 1-3 SP 22322 |
| Certificate No.: | 2019303765 |
| Certificate Date: | 25/07/19 |
| Receipt No: | 0140180 |
| Fee: | \$80.00 |
| Paid: | 25/07/19 |

Title information and description of land are provided from data supplied by the Valuer General and shown where available.



Issuing Officer
per **Monica Barone**
Chief Executive Officer

CERTIFICATE ENQUIRIES:

Ph: 9265 9333
Fax: 9265 9415

**PLANNING CERTIFICATE UNDER SECTION 10.7 (2) OF THE ENVIRONMENTAL
PLANNING AND ASSESSMENT ACT, 1979**

**MATTERS AFFECTING THE LAND AS PRESCRIBED BY SCHEDULE 4 -
ENVIRONMENTAL PLANNING & ASSESSMENT REGULATION, 2000, CLAUSES (1) - (2).**

DEVELOPMENT CONTROLS

The following information must be read in conjunction with and subject to all other provisions of the environmental planning instruments specified in this certificate.

ZONING

Zone B4 Mixed Use (Sydney Local Environmental Plan 2012)

1 Objectives of zone

- To provide a mixture of compatible land uses.
- To integrate suitable business, office, residential, retail and other development in accessible locations so as to maximise public transport patronage and encourage walking and cycling.
- To ensure uses support the viability of centres.

2 Permitted without consent

Home occupations

3 Permitted with consent

Boarding houses; Child care centres; Commercial premises; Community facilities; Educational establishments; Entertainment facilities; Function centres; Hotel or motel accommodation; Information and education facilities; Medical centres; Passenger transport facilities; Recreation facilities (indoor); Registered clubs; Respite day care centres; Restricted premises; Roads; Seniors housing; Shop top housing; Any other development not specified in item 2 or 4

4 Prohibited

Extractive industries; Heavy industrial storage establishments; Heavy industries

PROPOSED ZONING

This property is not affected by a draft zone.

LOCAL PLANNING CONTROLS

**Sydney Local Environmental Plan 2012 (as amended) – Published 14 December 2012
NSW Legislation Website.**

Sydney Development Control Plan 2012 (as amended) - (commenced 14.12.2012)

Planning Proposal Serviced Apartments: Amendment of the following Local Environmental Plans.

- **Sydney Local Environmental Plan 2012;**
- **Sydney Local Environmental Plan 2005;**
- **Sydney Local Environmental Plan (Green Square Town Centre) 2013; and**
- **Sydney Local Environmental Plan (Green Square Town Centre Stage 2) 2013.**

This Planning Proposal explains the intent of, and justification for the proposed amendment to ensure State Environmental Planning Policy No. 65 (SEPP 65) and the Apartment Design Guide provisions apply to serviced apartments.

HERITAGE

State Heritage Register (Amendment To Heritage Act, 1977 Gazetted 2/4/99)

This property may be identified as being of state heritage significance, and entered on the State Heritage Register.

To confirm whether the site is listed under the Heritage Act 1977 a Section 167 Certificate should be obtained from the NSW Heritage Office by contacting the NSW Heritage office on (02) 9873 8500 for an application from or by downloading the application form from www.heritage.nsw.gov.au

STATE PLANNING INSTRUMENTS

Full copies of State Environmental Planning Policies are available online at www.planning.nsw.gov.au.

State Environmental Planning Policy No. 19 – Bushland in Urban Areas

This is a policy to protect and preserve bushland within certain urban areas, as part of the natural heritage or for recreational, educational and scientific purposes. This policy is designed to protect bushland in public open space zones and reservations, and to ensure that bush preservation is given a high priority when local environmental plans for urban development are prepared.

State Environmental Planning Policy No. 32 – Urban Consolidation

This policy implements the principles of urban consolidation, including the orderly, economic use and development of land. The policy enables urban land which is no longer required for the purpose for which it is currently zoned or used to be redeveloped for multi-unit housing and related development.

State Environmental Planning Policy No. 33 – Hazardous and Offensive Development

This policy aims to amend the definitions of hazardous and offensive industries; to render ineffective any environmental planning instruments not defining hazardous or offensive as per this policy; to control development of hazardous and offensive industries.

State Environmental Planning Policy No. 55 – Remediation of Land

This policy provides planning controls for the remediation of contaminated land. The policy states that land must not be developed if it is unsuitable for a proposed use because it is contaminated. If the land is unsuitable, remediation must take place before the land is developed. The policy makes remediation permissible across the State, defines when consent is required, requires all remediation to comply with standards, ensures land is investigated if contamination is suspected, and requires councils to be notified of all remediation proposals. To assist councils and developers, the Department, in conjunction with the Environment Protection Authority, has prepared Managing Land Contamination: Planning Guidelines.

State Environmental Planning Policy No. 64 – Advertising and Signage

This policy aims to ensure that signage (including advertising):

Is compatible with the desired amenity and visual character of an area, and

- Provides effective communications in suitable locations, and
- Is of a high quality design and finish.

To this end the policy regulates signage (but not content) under Part 4 of the Act and provides limited time consents for the display of certain advertisements. The policy does not apply to signage that is exempt development under an environmental planning instrument. It does apply to all signage that can be displayed with or without consent and is visible from any public place or reserve, except as provided by the policy.

This policy should be read in conjunction with the Sydney Local Environmental Plan 2005, the City of Sydney Signage and Advertising Structures Development Control Plan 2005 and State Environmental Planning Policy No. 60 where these apply.

State Environmental Planning Policy No. 65 – Design Quality of Residential Flat Buildings

This policy aims to improve the design quality of flats of three or more storeys with four or more self contained dwellings. The policy sets out a series of design principles for local councils to consider when assessing development proposals for residential flat development. The policy also creates a role for an independent design review panel and requires the involvement of a qualified designer in the design and approval process.

State Environmental Planning Policy No.70 – Affordable Housing (Revised Schemes) (Gazetted 31.05.02)

The policy identifies that there is a need for affordable housing in the City of Sydney, describes the kinds of households for which affordable housing may be provided and makes a requirement with respect to the imposition of conditions relating to the provision of affordable housing (provided other requirements under the Act are met).

State Environmental Planning Policy (Housing for Seniors or People with a Disability) 2004

This Policy does not apply to land described in Schedule 1 (Environmentally sensitive land), or land that is zoned for industrial purposes, or land to which an interim heritage order made under the *Heritage Act 1997* by the Minister administering that Act applies, or land to which a listing on the State Heritage Register kept under the *Heritage Act 1997* applies.

The Policy aims to encourage the provision of housing (including residential care facilities) that will increase the supply and diversity of residences that meet the needs of seniors or people with a disability, and make efficient use of existing infrastructure and services, and be of good design.

State Environmental Planning Policy (Building Sustainability Index: BASIX) 2004

Aims to ensure consistency in the implementation of the BASIX scheme throughout the State. This Policy achieves its aim by overriding provisions of other environmental planning instruments and development control plans that would otherwise add to, subtract from or modify any obligations arising under the BASIX scheme.

State Environmental Planning Policy (State Significant Precincts) 2005

This Policy aims to identify development of economic, social or environmental significance to the State or regions of the State so as to provide a consistent and comprehensive assessment and decision making process for that development.

NB: This SEPP also contains exempt & complying provisions

State Environmental Planning Policy (Mining, Petroleum Production and Extractive Industries) 2007

This Policy aims to provide for the proper management and development of mineral, petroleum and extractive material resources for the social and economic welfare of the State.

State Environmental Planning Policy (Temporary Structures and Places of Public Entertainment) 2007

This Policy aims to ensure that suitable provision is made for ensuring the safety of persons using temporary structures or places of public entertainment.

State Environmental Planning Policy (Infrastructure) 2007

This Policy aims to facilitate the effective delivery of infrastructure across the state.

NB: This SEPP also contains exempt & complying provisions

State Environmental Planning Policy (Repeal of Concurrence and Referral Provisions) 2008

This Policy is an 'amending instrument' that removes or modifies referral and concurrence clauses within local environmental plans (LEPs), regional environmental plans (REPs) and State environmental planning policies (SEPPs).

State Environmental Planning Policy (Exempt and Complying Development Codes) 2008

This Policy Streamlines assessment processes for development that complies with specified development standards. The policy provides exempt and complying development codes that have State-wide application, identifying, in the General Exempt Development Code, types of development that are of minimal environmental impact that may be carried out without the need for development consent; and, in the General Housing Code, types of complying development that may be carried out in accordance with a complying development certificate as defined in the Environmental Planning and Assessment Act 1979.

State Environmental Planning Policy (Affordable Rental Housing) 2009

Establishes a consistent planning regime for the provision of affordable rental housing. The policy provides incentives for new affordable rental housing, facilitates the retention of existing affordable rentals, and expands the role of not-for-profit providers. It also aims to support local centres by providing housing for workers close to places of work, and facilitate development of housing for the homeless and other disadvantaged people. NOTE: Does not apply to land at Green Square or at Ultimo Pyrmont, or on southern employment land.

State Environmental Planning Policy (Urban Renewal) 2010

The aims of this Policy are as follows:

- (a) to establish the process for assessing and identifying sites as urban renewal precincts,
- (b) to facilitate the orderly and economic development and redevelopment of sites in and around urban renewal precincts,
- (c) to facilitate delivery of the objectives of any applicable government State, regional or metropolitan strategies connected with the renewal of urban areas that are accessible by public transport.

State Environmental Planning Policy (State and Regional Development) 2011

The aims of this Policy are as follows:

- (a) to identify development that is State significant development,
- (b) to identify development that is State significant infrastructure and critical State significant infrastructure,
- (c) to confer functions on joint regional planning panels to determine development applications.

State Environmental Planning Policy (Vegetation in Non-Rural Areas) 2017

The aims of this Policy are:

- (a) to protect the biodiversity values of trees and other vegetation in non-rural areas of the State, and
- (b) to preserve the amenity of non-rural areas of the State through the preservation of trees and other vegetation.

State Environmental Planning Policy (Educational Establishments and Child Care Facilities) 2017

The aim of this Policy is to facilitate the effective delivery of educational establishments and early education and care facilities across the state.

State Environmental Planning Policy (Coastal Management) 2018

The aim of this Policy is to promote an integrated and co-ordinated approach to land use planning in the coastal zone in a manner consistent with the objects of the [Coastal](#)

[Management Act 2016](#), including the management objectives for each coastal management area, by:

- (a) managing development in the coastal zone and protecting the environmental assets of the coast, and
- (b) establishing a framework for land use planning to guide decision-making in the coastal zone, and
- (c) mapping the 4 coastal management areas that comprise the NSW coastal zone for the purpose of the definitions in the [Coastal Management Act 2016](#).

Sydney Regional Environmental Plan (Sydney Harbour Catchment) 2005

This plan applies to land within the Sydney Harbour Catchment, as shown edged heavy black on the Sydney Harbour Catchment Map, being part of the Sydney Region declared by order published in Gazette No 38 of 7 April 1989 at page 1841.

This plan has the following aims with respect to the Sydney Harbour Catchment: to ensure that the catchment, foreshores, waterways and islands of Sydney Harbour are recognised, protected and maintained: as outstanding natural asset, and as a public asset of national and heritage significance, for existing and future generations; to ensure a healthy, sustainable environment on land and water; to achieve a high quality urban environment; to ensure a prosperous working waterfront and an effective transport corridor, to encourage a culturally rich and vibrant place for people; to ensure accessibility to and along Sydney Harbour and its foreshores; to ensure the protection, maintenance and rehabilitation of watercourses, wetlands, riparian lands, remnant vegetation and ecological connectivity, to provide a consolidated, simplified and updated legislative framework for future planning.

OTHER MATTERS AFFECTING THE LAND AS PRESCRIBED BY SCHEDULE 4 - E. P. & A. REGULATION, 2000. CLAUSES (2A) - (10)

(2A) Zoning and land use under *State Environmental Planning Policy (Sydney Region Growth Centres) 2006*

This SEPP does not apply to the land.

(3) Complying Development

- (1) The extent to which the land is land on which complying development may be carried out under each of the codes for complying development because of the provisions of clauses 1.17A (1) (c) to (e), (2), (3) and (4), 1.18(1)(c3) and 1.19 of *State Environmental Planning Policy (Exempt and Complying Development Codes) 2008*.
- (2) The extent to which complying development may not be carried out on that land because of the provisions of clauses 1.17A (1) (c) to (e), (2), (3) and (4), 1.18(1)(c3) and 1.19 of that Policy and the reasons why it may not be carried out under those clauses.
- (3) If the council does not have sufficient information to ascertain the extent to which complying development may or may not be carried out on the land, a statement that a restriction applies to the land, but it may not apply to all of the land, and that council does not have sufficient information to ascertain the extent to which complying development may or may not be carried out on the land.

Note: All Exempt and Complying Development Codes: Council does not have sufficient information to ascertain the extent of a land based exclusion on a property. Despite any statement preventing the carrying out of complying development in the Codes listed below, complying development may still be carried out providing the development is not on the land affected by the exclusion and meets the requirements and standards of *State Environmental Planning Policy (Exempt and Complying Development Codes) 2008*.

General Housing Code & Commercial and Industrial (New Buildings and Additions) Code

Complying development **may not** be carried out on the land under the General Housing Code & the Commercial and Industrial (New Buildings and Additions) Code if because of the provisions of clause 1.17A, 1.18(1)(c3) & 1.19 (Land-based requirements for exempt and complying development) any of the following statements are **YES**

| | |
|---|-----------|
| <ul style="list-style-type: none"> ▪ Clause 1.19(5)d. Land that is significantly contaminated land within the meaning of the Contaminated Land Management Act 1997. (Applies only to the Commercial and Industrial (New Buildings and Additions) Code. | NO |
| <ul style="list-style-type: none"> ▪ Clause 1.17A(d). Has been identified as a property that comprises, or on which there is, an item that is listed on the State Heritage Register under the <i>Heritage Act 1977</i> or that is subject to an interim heritage order under the <i>Heritage Act 1977</i>. | NO |
| <ul style="list-style-type: none"> ▪ Clause 1.17A(d) & 1.18(1)(c3). Has been identified as a property that comprises, or on which there is, a heritage item or draft heritage item. | NO |
| <ul style="list-style-type: none"> ▪ Clause 1.17A(c). Has been identified as being within a wilderness area (identified under the <i>Wilderness Act 1987</i>. | NO |
| <ul style="list-style-type: none"> ▪ Clause 1.17A(e) & 1.19(1)e or 1.19(5)f. Has been identified as land that is within an environmentally sensitive area or by an environmental planning instrument as being within a buffer area, a river front area, an ecologically sensitive area, environmentally sensitive land or a protected area | NO |
| <ul style="list-style-type: none"> ▪ Clause 1.19(1)a.or 1.19(5)a Has been identified as being within a heritage conservation area or a draft heritage conservation area. | NO |
| <ul style="list-style-type: none"> ▪ Clause 1.19(1)b or 1.19(5)b. Has been identified as being land that is reserved for a public purpose in an environmental planning instrument. | NO |
| <ul style="list-style-type: none"> ▪ Clause 1.19(1)c or 1.19(5)c. Has been identified as being on an Acid Sulfate Soils Map as being Class 1 or Class 2. | NO |
| <ul style="list-style-type: none"> ▪ Clause 1.19(1)d or 1.19(5)e. Has been identified as land that is subject to a biobanking agreement under part 7A of the threatened Species Conservation Act 1995 or a property vegetation plan under the Native Vegetation Act 2003. | NO |
| <ul style="list-style-type: none"> ▪ Clause 1.19(1)f or 1.19(5)g. Has been identified by an environmental planning instrument, a development control plan or a policy adopted by the Council as being or affected by a coastline hazard, a coastal hazard or a coastal erosion hazard. | NO |
| <ul style="list-style-type: none"> ▪ Clause 1.19(1)g or 1.19(5)h. Has been identified as being land in a foreshore area. | NO |
| <ul style="list-style-type: none"> ▪ Clause 1.19(1)h. Has been identified as land that is in the 25 ANEF contour or a higher ANEF contour. (Applies only to the General Housing Code) | NO |
| <ul style="list-style-type: none"> ▪ Clause 1.19(1)j or 1.19(5)i. Has been identified as unsewered land within a drinking water catchment. | NO |
| <ul style="list-style-type: none"> ▪ Clause 1.19(1)i. Has been identified as land that is declared to be a special area under the Sydney Water Catchment Management Act 1998. | NO |

Housing Alterations Code

Complying development under the Housing Alterations Code **may** be carried out on the land.

Commercial and Industrial Alterations Code

Complying development under the Commercial and Industrial Alterations Code **may** be carried out on the land.

Subdivisions Code

Complying development under the Subdivisions Code **may** be carried out on the land.

Rural Housing Code

The Rural Housing Code does not apply to this Local Government Area.

General Development Code

Complying development under the General Development Code **may** be carried out on the land.

Demolition Code

Complying development under the Demolition Code **may** be carried out on the land.

Low Rise Medium Density Housing Code

This Code does not apply to this Local Government Area.

(4B) Annual charges under Local Government Act 1993 for coastal protection services that relate to existing coastal protection works

In relation to a coastal council : The owner (or any previous owner) of the land has not consented in writing to the land being subject to annual charges under section 496B of the Local Government Act 1993 for coastal protection services that relate to existing coastal protection works (within the meaning of section 553B of that Act).

Note. "Existing coastal protection works" are works to reduce the impact of coastal hazards on land (such as seawalls, revetments, groynes and beach nourishment) that existed before the commencement of section 553B of the Local Government Act 1993.

(5) Mine Subsidence District

This land has not been proclaimed to be a mine subsidence district within the meaning of section 15 of the mine subsidence compensation act, 1961.

(6) Road Widening and/or Road Realignment affected by (a) Division 2 of Part 3 of the Roads act 1993 or (c) any resolution of council or other authority.

This land **is not** affected by road widening and/or road realignment under section 25 of the Roads Act, 1993 and/or resolution of Council or any other authority.

(6) Road Widening and/or Road Realignment Affected by (b) any environmental planning instrument.

This land **is not** affected by any road widening or road realignment under any planning instrument.

(7) Council and other public authorities policies on hazard risk restrictions:

- (a) The land **is not** affected by a policy adopted by the Council that that restricts the development of the land because of the likelihood of land slip, bushfire, flooding, tidal inundation, subsidence, acid sulphate soils or any other risk; and
- (b) The land **is not** affected by a policy adopted by any other public authority and notified to the council for the express purpose of its adoption by that authority being referred to on planning certificate issued by Council, that restricts the development of the land because of the likelihood of land slip, bushfire, flooding, tidal inundation, subsidence, acid sulphate soils or any other risk.

(7A) Flood related development controls information.

The development on this land or part of this land is subject to flood related development controls refer to Clause 7.15 of Sydney Local Environment Plan 2012 and Section 3.7 of Sydney Development Control Plan 2012.

(8) Land reserved for acquisition

No environmental planning instrument, or proposed environmental planning instrument applying to the land, provides for the acquisition of the land by a public authority, as referred to in section 3.15 of the Act.

(9) Contribution plans

The following Contributions Plans apply to properties within the City of Sydney local government area. Contributions plans marked **YES** may apply to this property:

| | |
|--|------------|
| <ul style="list-style-type: none"> ▪ Central Sydney Development Contributions Plan 2013 – in operation 9th July 2013 | NO |
| <ul style="list-style-type: none"> ▪ City of Sydney Development Contributions Plan 2015 – in operation 1st July 2016 | YES |
| <ul style="list-style-type: none"> ▪ Redfern Waterloo Authority Contributions Plan 2006 – in operation 16th May 2007 ▪ Redfern Waterloo Authority Affordable Housing Contributions Plan – in operation 16th May 2007 | NO |

(9A) Biodiversity certified land

The land has not been certified as biodiversity certified land.

(10) Biodiversity Conservation Act 2016

Not Applicable.

(10A) Native vegetation clearing set asides

Not Applicable.

(11) Bush fire prone land

The land has not been identified as Bush fire prone land.

(12) Property vegetation plans

Not Applicable.

(13) Orders under Trees (Disputes Between Neighbours) Act 2006

Council has not been notified of an order which as been made under the *Trees (Disputes Between Neighbours) Act 2006* to carry out work in relation to a tree on the land.

(14) Directions under Part 3A

Not Applicable.

(15) Site compatibility certificates and conditions for seniors housing

(a) The land to which the certificate relates is not subject to a current site compatibility certificate (seniors housing), of which Council is aware, in respect of proposed development on the land.

(b) The land to which the certificate relates is not subject to any condition of consent to a development application granted after 11 October 2007 required by State Environmental Planning Policy (Housing for Seniors or People with a Disability) 2004.

(16) Site compatibility certificates for infrastructure, schools or TAFE establishments

The land to which the certificate relates is not subject to a valid site compatibility certificate (infrastructure), of which Council is aware, in respect of proposed development on the land.

(17) Site compatibility certificates and conditions for affordable rental housing

(a) The land to which the certificate relates is not subject to a current site compatibility certificate (affordable rental housing), of which Council is aware, in respect of proposed development on the land.

(b) The land to which the certificate relates is not subject to any terms of a kind referred to in clause 17(1) or 37(1) of State Environmental Planning Policy (Affordable Rental Housing) 2009 that have been imposed as a condition of consent to a development application in respect of the land.

(18) Paper subdivision information

Not Applicable.

(19) Site verification certificates

The land to which the certificate relates is not subject to a valid site verification certificate of which Council is aware.

(20) Loose-fill asbestos insulation

Not Applicable

(21) Affected building notices and building product rectification orders

(1) The land to which the certificate relates is not subject to any affected building notice of which Council is aware.

(2) (a) The land to which the certificate relates is not subject to any building product rectification order of which Council is aware and has not been fully complied with.

(b) The land to which the certificate relates is not subject to any notice of intention to make a building product rectification order of which Council is aware and is outstanding.

(3) In this clause:

affected building notice has the same meaning as in Part 4 of the [Building Products \(Safety\) Act 2017](#).

building product rectification order has the same meaning as in the [Building Products \(Safety\) Act 2017](#).

Note. The following matters are prescribed by section 59 (2) of the *Contaminated Land Management Act 1997* as additional matters to be specified in a planning certificate:

(a) The land to which the certificate relates **is not** declared to be **significantly contaminated land** within the meaning of that act as at the date when the certificate is issued.

(b) The land to which the certificate relates **is not** subject to a **management order** within the meaning of that act as at the date when the certificate is issued.

(c) The land to which the certificate relates **is not** the subject of an **approved voluntary management proposal** within the meaning of that act at the date the certificate is issued.

(d) The land to which the certificate relates **is not** the subject of an **ongoing maintenance order** within the meaning of that act as at the date when the certificate is issued.

(e) As at the date when the certificate is issued, Council **has not** identified that a **site audit statement** within the meaning of that act has been received in respect of the land the subject of the certificate.

PLANNING CERTIFICATE SECTION 10.7 (2) INFORMATION:

Information provided in accordance with planning certificate section 10.7 (2) has been taken from council's records and advice from other authorities but council disclaims all liability for any omission or inaccuracy in the information. Specific inquiry should be made where doubt exists.

PLANNING CERTIFICATE UNDER SECTION 10.7 (5) OF THE ENVIRONMENTAL PLANNING AND ASSESSMENT ACT, 1979

PLANNING CERTIFICATE SECTION 10.7 (5) ADVICE is current as at 12:00 noon two working days prior to the date of issue of this certificate. The following matters have been considered & details provided where information exists: easements in favour of council; parking permit scheme; heritage floor space restrictions; low-rental residential building; foreshore building line; tree preservation order.

Contaminated Land Potential:

Council records do not have sufficient information about the uses (including previous uses) of the land which is the subject of this section 10.7 certificate to confirm that the land has not been used for a purpose which would be likely to have contaminated the land. Parties should make their own enquiries as to whether the land may be contaminated.

Hazard Risk Restriction:

Some City of Sydney Local Environmental Plans incorporate Acid Sulfate soil maps. Development on the land identified in those maps should have regard to the acid sulfate soil clause within the relevant Local Environmental Plan.

Construction Noise and View Loss Advice:

Intending purchasers are advised that the subject property may be affected by construction noise and loss or diminution of views as a result of surrounding development.

Outstanding Notice & Order information

In relation to this property, there **is not** an outstanding Order or Notice of Intention to issue an Order relating to Fire Safety (being an Order or Notice of Intention to issue an Order under Part 2 of Schedule 5 of the Environmental Planning and Assessment Act, 1979). Further information about the Order or Notice of Intention to issue an Order may be obtained by applying for a certificate under clause 41 of Schedule 5 of the Environmental Planning and Assessment Act and Section 735A of the Local Government Act.

In relation to this property, there **is not** an outstanding Order or Notice of Intention to issue an Order (being an Order or Notice of Intention to issue an Order of a type other than relating to fire safety). Further information about the Order or Notice of Intention to issue an Order may be obtained by applying for a certificate under clause 41 of Schedule 5 of the Environmental Planning and Assessment Act and Section 735A of the Local Government Act.

Neighbourhood Parking Policy

The City of Sydney co-ordinates a Resident Permit Parking Scheme and a Visitor Permit Parking scheme. This property may be restricted from participating in either scheme. Eligibility may change after the date of this certificate, as parking supply and other traffic demands change. For more information contact Council's call centre on 9265 9333.

ADVICE FROM OTHER BODIES

Advice provided in accordance with planning certificate section 10.7 (5) is supplied in good faith. Council accepts no liability for the validity of the advice given. (see section 10.7 (6) of the Environmental Planning and Assessment Act, 1979).

For information regarding outstanding notices and orders a CERTIFICATE FOR OUTSTANDING NOTICES OF INTENTION AND/OR AN ORDER UNDER SECTION 735A OF THE LOCAL GOVERNMENT ACT, 1993 AND SECTION 121ZP OF THE ENVIRONMENTAL PLANNING AND ASSESSMENT ACT, 1979 may be applied for at Sydney City Council.

Planning certificate section 10.7 (2), local planning controls are available are available online at www.cityofsydney.nsw.gov.au

**General Enquiries:
Telephone: 02 9265 9333**

Town Hall House
Level 2
Town Hall House
456 Kent Street
Sydney
8am – 6pm Monday - Friday

State planning controls are available online at www.legislation.nsw.gov.au

*Where planning certificate section 10.7 (5) matters are supplied, complete details are available by writing to:
Chief Executive Officer
City of Sydney
G.P.O. Box 1591
Sydney NSW 2000*

End of Document

Appendix F

SafeWork Records for Dangerous Goods Licenses



Our Ref: D19/197208

1 October 2019

Amelia Dani
Douglas Partners Pty Ltd
96 Hermitage Rd
West Ryde NSW 2114

Dear Ms Dani

RE SITE: 923-925 Bourke St Waterloo NSW

I refer to your site search request received by SafeWork NSW on 10 September 2019 requesting information on Storage of Hazardous Chemicals for the above site.

A search of the records held by SafeWork NSW has not located any records pertaining to the above-mentioned premises.

For further information or if you have any questions, please call us on 13 10 50 or email licensing@safework.nsw.gov.au

Yours sincerely

A handwritten signature in black ink, appearing to be a stylized 'K' or similar character.

Customer Service Officer
Customer Experience - Operations
SafeWork NSW